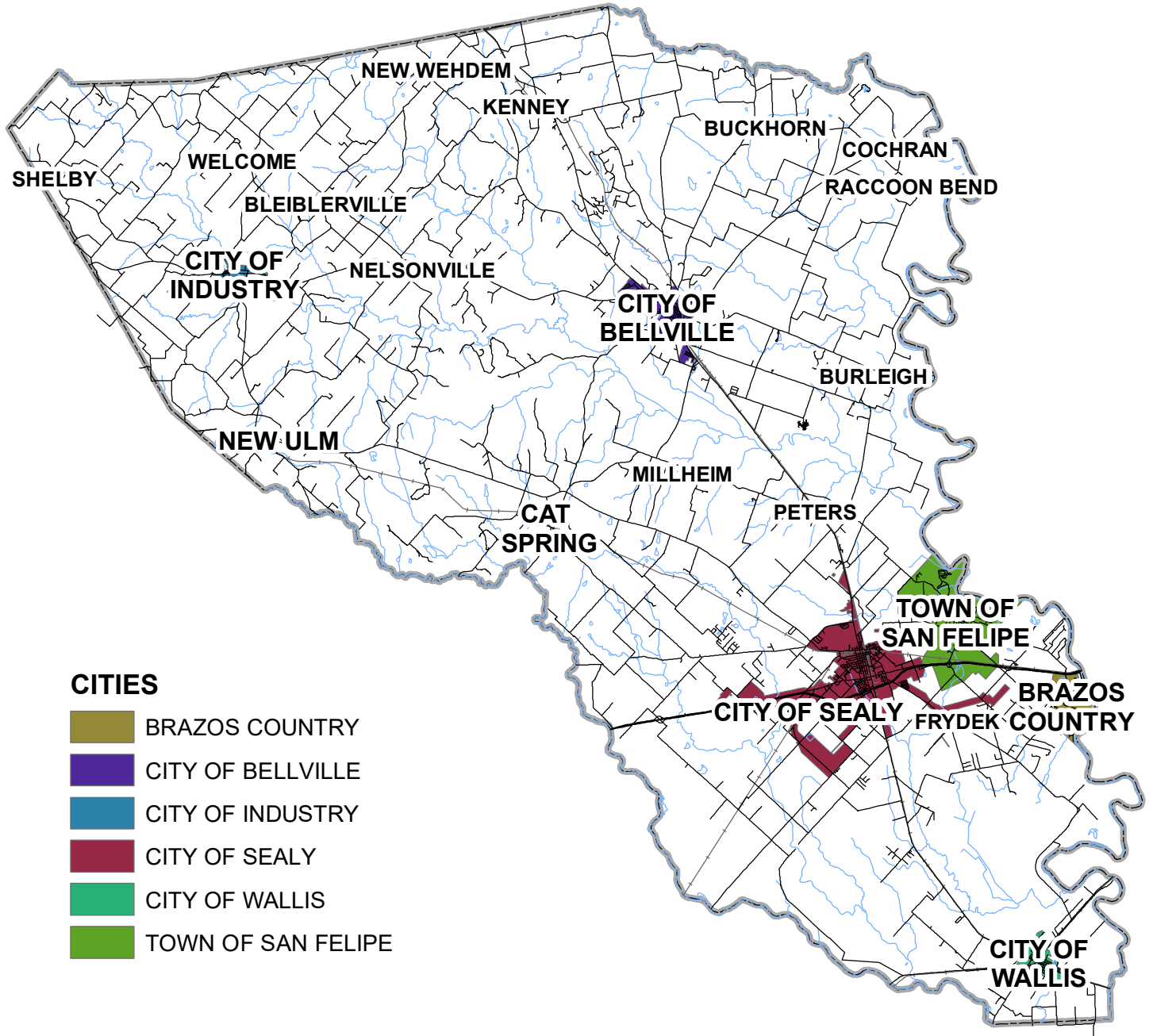



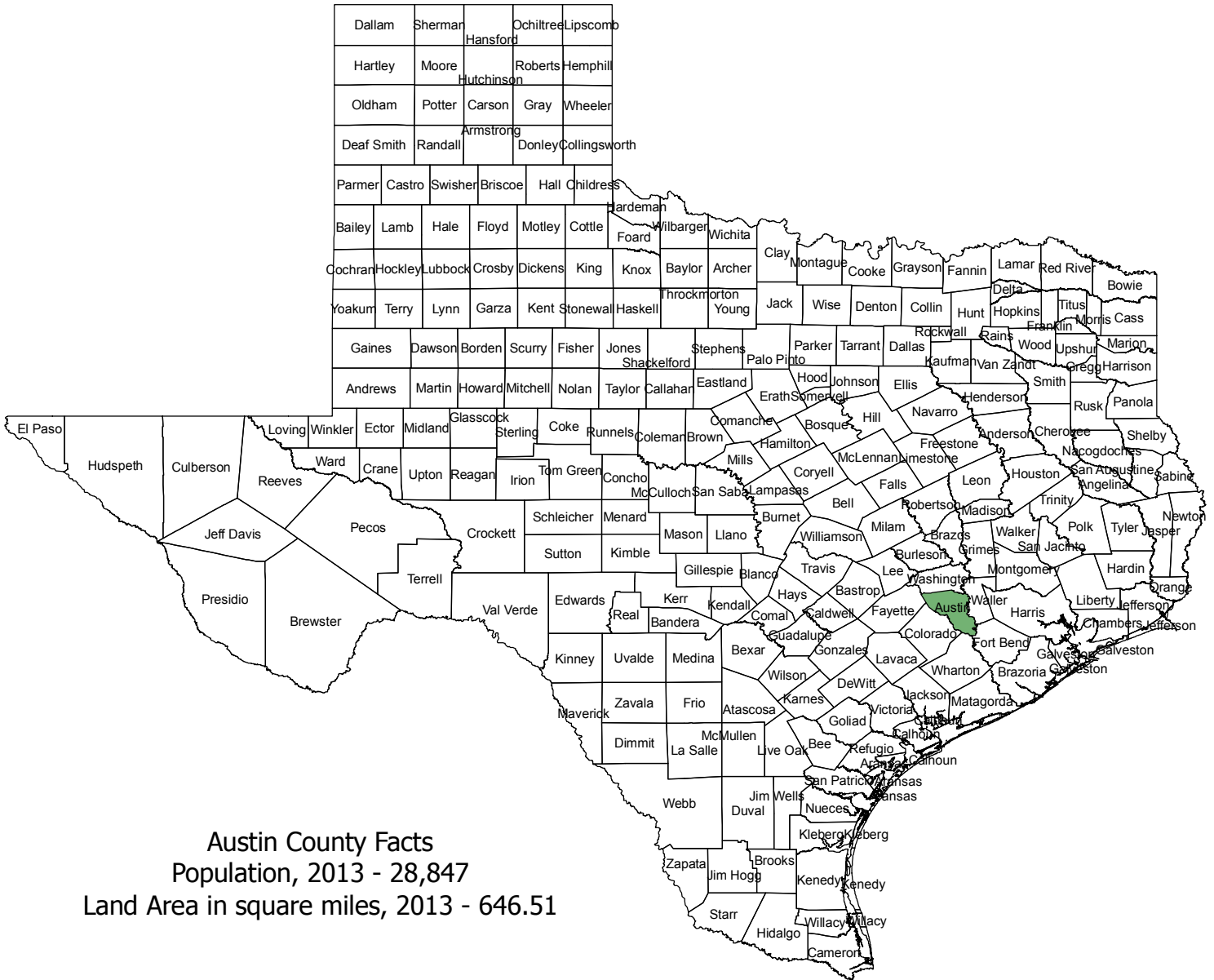
# AUSTIN COUNTY EMERGENCY COMMUNICATIONS DISTRICT



0 10 20 30 Miles



# TEXAS COUNTIES



Date: 1-27-2016

Austin County 911 provides this map 'as is' and assumes no liability for its accuracy or completeness. This is intended as a general representation only and is in no way intended to be used as survey grade information.

# Street/Road Index

## Austin County Road Index

STREET	BLOCK	MAP	GRID	INSET
1ST ST	500-700	159	4C	Sealy 3
1ST ST	700-900	160	1D	San Felipe 1
E 1ST ST	1000-1200	132	5C	Bellville 4
2ND AVE	5800-6000	161	3A	San Felipe 4
2ND ST	24-1000	159	4C	Sealy 3
2ND ST	100-600	160	2D	San Felipe 2
E 2ND ST	900-1100	132	5C	Bellville 4
N 2ND ST	200-500	159	4C	Sealy 3
N 2ND ST	200-400	178	3C	Wallis
S 2ND ST	100-400	178	3C	Wallis
E 3RD ST	900-1200	132	5C	Bellville 4
N 3RD ST	100-300	159	4C	Sealy 3
N 3RD ST	100-700	178	3D	Wallis
S 3RD ST	100-500	178	3C	Wallis
4TH ST	100-900	159	4C	Sealy 7
4TH ST	8300-8900	160	2C	San Felipe 1
E 4TH ST	700-1200	132	5C	Bellville 4
N 4TH ST	100-300	159	4C	Sealy 3
N 4TH ST	100-300	178	3D	Wallis
S 4TH ST	100-500	178	3D	Wallis
5TH AVE	5200-5500	161	3A	San Felipe 4
5TH ST	100-1000	159	4C	Sealy 7
5TH ST	400-600	160	2D	San Felipe 1
E 5TH ST	1100-1200	132	5C	Bellville 4
N 5TH ST	100-300	159	4C	Sealy 3
N 5TH ST	100-300	178	3D	Wallis
S 5TH ST	100-400	178	3D	Wallis
6TH ST	200-700	159	5C	Sealy 7
6TH ST	100-1900	160,161	2D,2A	San Felipe 2
E 6TH ST	1000-1200	132	5C	Bellville 4
N 6TH ST	100-300	178	3D	Wallis
S 6TH ST	100-600	178	3D	Wallis
7TH ST	400-800	159	5C	Sealy 7
E 7TH ST	1300-1400	132	5C	Bellville 4
N 7TH ST	100-200	178	3D	Wallis
8TH AVE	4900-5200	160	3D	San Felipe 4
8TH ST	100-800	159	5C	Sealy 7
N 8TH ST	100-200	178	3D	Wallis
S 8TH ST	100-300	178	3D	Wallis
9TH ST	400-500	159	5C	Sealy 7
N 9TH ST	100-200	178	3D	Wallis
S 9TH ST	100-500	178	3D	Wallis
10TH AVE	4700-5000	160	3D	San Felipe 4

## Austin County Road Index

STREET	BLOCK	MAP	GRID	INSET
10TH ST	200-400	159	5C	Sealy 7
N 10TH ST	1-100	178	3D	Wallis
11TH ST	100-300	178	3D	Wallis
ABKE LN	7500-7600	127	3C	Industry
ACCESS RD		132	5C	Bellville 4
ACOSTA RANCH RD	300-600	153	4B	
ACRES LN	400-600	159,166	6C,1C	Sealy 7
ALLEY WAY	100-200	132	4B	Bellville 2
ALVIN ST	3900-4300	160	3C	Sealy 4
E AMELIA ST	900-1200	132	5C	Bellville 4
AMETHYST DR	700-1000	143	2B	
N AMTHOR ST	2-450	132	4C	Bellville 2
ANDERSON ST	300-900	159	4D	Sealy 3
W ANDERSON ST	10-200	132	4C	Bellville 2
ANDREAS ST	11900-12000	150	4B	Cat Spring
ANDREWS ST	200-700	159	4D	Sealy 3
ANGEL COVE LN	1900-2100	166	5C	
ANITA LN	7502-7700	178	3C	Wallis
ANTON LN	2000-2500	161,168	6D,1D	
ANTONIO MARTINEZ ST	300-700	160	2D	San Felipe 1
APPLE LN	600-800	173	3B	
APPLE BLOSSOM RD	4100-4600	102	5C	
ARABIA LN	6600-6700	158	3A	
ARNING RD	5100-7200	107,118	6B,1B	
ARRIAGA LN	2000-2100	166	4C	
ARRIENS RD	5100-5900	129	6A	
ARTISTS CIRCLE DR	10300-10800	130	6B	
ASCHENBECK RD	900-1900	113,114	6D,6A	
ASH ST	100-400	178	2C	Wallis
ASHLEY LN	1600-2000	166	5C	
ASHORN LN	8100-8500	157	3B	
ASPEN LN	400-600	173	3B	
ASTER RD	1500-2200	114	5D	
ATCHISON ST	100-1600	159	5C	Sealy 7
N ATCHISON ST	200-500	159	4C	Sealy 3
AUDEANE LN	5200-5600	165	5A	
AURICH RD	24500-25284	138,147	6A,1A	
AUSTIN ST	100-300	127	2B	Industry
AUSTIN ST	200-400	159	4D	Sealy 3
AUSTIN ST	6800-6900	178	3C	Wallis
E AUSTIN ST	2-800	132	4C	Bellville 2
W AUSTIN ST	1-1100	132	4C	Bellville 2
AUSTIN COLONY RD	3000-3500	175	5B	

## Austin County Road Index

STREET	BLOCK	MAP	GRID	INSET
AVE A ST	4500-4900	160	3D	San Felipe 3
S AVE A ST	400-900	132	5C	Bellville 4
AVE B ST	100-200	160	3D	San Felipe 3
S AVE B ST	500-600	132	5C	Bellville 4
AVE C ST	4800-5200	160	3D	San Felipe 3
AVE D ST	5200-5600	160	3C	San Felipe 3
AVE E ST	100-300	160	4D	San Felipe 3
AVE F ST	100-300	160	4C	San Felipe 3
AVE G ST	100-400	160	4C	San Felipe 3
AZALEA LN	2100-2500	114	5D	
AZTEC LN	21800-22400	147,148	1D,1A	
BADER RD	500-900	132	5B	Bellville 3
BALKE LN	100-400	127	2A	
BANDERA RANCH LN	3400-3600	143,144	4D,4A	Coshatte Rec. Ranch
BARANOWSKI BUSH RD	9400-10300	110	4C	
BARBARA ST	600-800	178	2D	Wallis
BARN HILL LN	100-200	119	5C	Piney Creek
N BARON ST	100-500	132	3C	Bellville 2
BARON DE BASTROP ST	4100-4500	160	3C	San Felipe 3
BARREMORE RD	10700-11800	150	4D	
BARTLETT RD	100-3500	161,162	4C,5A	
BASSETT ST	100-200	159	4D	Sealy 3
BASSWOOD LN	500-600	173	3B	
BASTIAN LN	3700-4200	138	2A	
BASTROP RD	23900-25000	137	5D	New Ulm
BASTROP RV LN	1200-1300	143,144	4C,4A	Coshatte Rec. Ranch
BATLA ST	10500-10700	150	3A	Cat Spring
BECKENDORFF RD	1000-6900	164,165,171	2B,5A,2C	
BECKY LN	7500-7700	178	3C	Wallis
BEDNER RD	12500-13300	103	5B	
BEE CREEK DR	18000-18300	139	6C	
BEECH LN	3300-3600	177	2C	
BEELER RD	4000-5200	129	6C	
BEGONIA LN	3000-3500	116	5B	
N BELL ST	1-100	132	4C	Bellville 2
S BELL ST	1-800	132	4C	Bellville 2
BELL OAKS DR	1400-1600	132,142	6C,1D	Bellville 4
BELL RANCH LN	3100-3200	144	4A	Coshatte Rec. Ranch
BELLE ST	200-300	159	5D	Sealy 7
BELLFLOWER LN	4400-4500	116	4C	
BENDING OAKS DR	600-700	132	6C	Bellville 4
BERMUDA ST	8300-8700	127	2C	Industry
BERNARD DR	3600-4000	158	4C	

## Austin County Road Index

STREET	BLOCK	MAP	GRID	INSET
BERNARD RD	23700-27000	137,138,147	5D,5A,1B	
BEVERLY LN	1700-2500	168	1D	
BIRCH LN	3900-4100	177	2D	
BIRCH ST	10-600	178	2C	Wallis
BLACK OAK LN	4000-4100	177	2C	
BLACKBIRD LN	9800-9900	111	6B	
BLAKELY RD	1800-2900	173,177	6A,1A	
BLAZEK LN	1100-1200	178,179	1D,1A	
BLEIBLERVILLE RD	4100-9900	106,116,117	5C,3C,2A	
BLEZINGER RD	2500-5400	126,127	4D,4A	
BLOCKER LN	15000-15700	149	4B	
BLUE HOLE RD	1900-3500	116,128	6B,1B	
BLUE TOPAZ DR	600-900	143	2B	
BLUEBIRD LN	10801-11243	111	6B	
BLUEBONNET DR	95-200	132	3A	Bellville 1
BLUEBONNET RD	100-600	128	2C	
BLUEJAY LN	1400-1600	159	5A	
BOB WHITE LN	600-1000	173	5B	
BOBWHITE TRL	1300-1500	159	5D	Sealy 7
BOLLINGER RD	4900-5700	171,172	1D,1A	
BORGEL RD	2400-3400	158,159	4D,4A	
BOSON LN	11300-11600	134	2A	
BOWERS ST	6000-6400	178	3C	Wallis
BOWIE ST	400-500	132	3C	
BOWIE RANCH LN	3500-3700	143,144	4D,4A	
BRANDT ST	100-200	178	2C	Wallis
BRANDYWILDE CIR	1000-1100	159	5B	Sealy 7
BRAST RD	4300-4800	165	3D	Sealy 10
BRAVENEK LN	1000-1800	130	3A	
BRAZOS COUNTRY LN	1300-1700	168,169	1D,1A	Brazos Country
BRAZOS CROSSING CIR	900-1000	161	5B	
BRAZOS CROSSING LN	800-1100	161	5B	
BRAZOS HILL LN	100-600	168,169	2D,2A	
BRAZOS OAK LN	2900-3200	162,169	1D,1A	
BRAZOS OAKS CT	300-1300	168,169	2D,1A	
BRAZOS RV LN	400-600	144	4A	Coshatte Rec. Ranch
BRAZOS TEN LN	900-1300	161	4B	
BREWER RD	4400-5600	168	5A	
BRIAR CIR	100-300	159	5C	Bellville
BRIAR CREEK LN	400-500	169	2A	Brazos Country
BRIAR OAKS LN	300-400	169	1A	Brazos Country
BRIAR RIDGE DR	100-900	132	3A	Bellville 1
BRIARPATCH CIR	1-10	132	3A	Bellville 1

## Austin County Road Index

STREET	BLOCK	MAP	GRID	INSET
BRIARWOOD DR	200-400	131,132	3D,3A	Bellville 1
BRIARWOOD LN	10-200	132	3A	Bellville 1
BROCKSTEIN RD	6100-6800	158	3A	
BROKEN SPOKE LN	3600-4000	118	4C	
BROOKS RD	2700-4100	111	5C	
BROOKS RANCH LN	3200-3400	144	4A	Coshatte Rec. Ranch
BROOKSIDE LN	100-200	159	6C	Sealy 7
BROZ LN	4500-4800	116	4C	
BRUNE RD	4200-5400	126,136	6C,1C	
BUCKHORN ESTATES RD	9100-9700	110,111	6D,6A	
BUECHMANN RD	23600-25200	137,138	4D,4A	
BUENGER RD	100-1100	127	3C	
BUFFALO CREEK CT	100-300	119,131	6C,1C	
BULLFINCH LN	13600-13800	122	5C	
W BUNCHE ST	500-600	132	4B	Bellville 2
BURGER LN	100-600	173	1A	
BURGER LN	300-400	130	2B	
BURLESON RD	100-600	130	2A	
BUTTERCUP CT	700-800	159	3C	Sealy 3
BUTTERCUP LN N	14900-15600	105	5A	
BYLER LN	4000-4200	108	4D	
BYRON BALKE RD	3500-3800	117	4B	
CABIN AREA		154	6C	
CACTUS LN	10800-11000	109	3D	
CAMILLA CIR	100-300	132	2D	
CAMPO SANTO ST	3900-5800	160,161	2D,3A	
CANNON HILL RD	100-600	166,167	5D,5A	
CARDINAL LN	500-600	119	4C	
CARLINDA LN	7600-7800	107	5B	
CARLOS' WAY DR	2100-2300	158	5C	
CARNATION LN	6000-6700	116,117	3D,3A	
CAROLINE LN	1800-2000	159	4B	
CAROUSEL LN	300-500	131	1D	
CARRIAGE RD	6900-7500	165,171	6C,1B	
CARTER RD	1300-2300	132	2A	
W CARVER ST	700-800	132	4B	Bellville 1
CAT SPRING CEMETERY RD	7200-8000	141	6B	
CATBIRD LN	1100-1500	121,133	6D,1D	
CATHY LN	6000-6200	158	4A	
CEDAR LN	2900-3400	119	5A	
CEDAR ST	300-600	137	5D	New Ulm
CEDAR ST	1-600	178	2C	Wallis
CEDAR RIDGE RD	6400-6600	140	2D	



## Austin County Road Index

STREET	BLOCK	MAP	GRID	INSET
CEDAR VIEW LN	1600-2400	130	4A	
CEMETERY RD	600-3000	116	6D	
CEMETERY RD	601-1413	128,129	1D,1A	
CENTER ST	6800-6900	178	2C	
CENTERHILL CIR	2800-3200	120	6C	
CENTERHILL RD	800-9600	109,110,120,121,132	6D,6A,3B,1A,1C	
CENTURY LN	100-900	130	3C	
CHAMPIONSHIP DR	2200-2400	159	6B	Sealy 6
S CHARLES ST	600-700	132	5C	Bellville 4
E CHATHAM ST	2-300	132	5B	Bellville 4
W CHATHAM ST	1-500	132	5B	Bellville 3
CHEROKEE ROSE LN	3700-4200	116	4D	
CHERRY LN	18600-18700	127	2A	
CHERRY BLOSSOM LN	14400-15300	140,149	6D,1D	
N CHESLEY ST	101-500	132	3B	Bellville 2
S CHESLEY ST	1-100	132	3B	Bellville 1
CHESTNUT LN	1000-1200	175	5A	
CHEVY LN	7400-7600	144	3C	
CHEW RD	100-4400	162,168,169	6A,3C,1A	
CHICKADEE LN	2200-2500	132	5D	Bellville 4
CHICKADEE ST	400-500	159	5D	Sealy 7
CHURCH RD	10-1100	107	1C	
CHURCH ST	6600-7000	178	2C	Wallis
S CHURCH ST	200-300	132	4B	Bellville 1
CINDY LN	1200-1300	159	5D	Sealy 7
CINNAMON LN	200-500	130	2B	
CIRCLE DR	1400-1500	159	5C	Sealy 7
N CIRCLE ST	300-1300	159	5C	Sealy 7
S CIRCLE DR	1300-1700	159	5C	Sealy 7
CLARICE ST	6700-6800	178	2C	Wallis
CLAY RANCH LN	4000-4100	144	4A	Coshatte Rec. Ranch
CLENS RD	1000-2500	131,132	4D,4A	
CLEVELAND ST	100-300	159	4D	Sealy 3
CLUB RD	9200-10200	106	4C	
N COCHRAN ST	300-500	132	3B	Bellville 2
COLEMAN RANCH LN	3400-3500	144	4A	Coshatte Rec. Ranch
COLLEGE ST	600-700	160	1D	San Felipe 1
COLLEGE ST	3700-4300	160	3D	San Felipe 1
COLONY DR	5300-5900	158	4A	
COLORADO RV LN	1300-1400	144	4A	Coshatte Rec. Ranch
COLUMBUS RD	100-1500	159	4C	Sealy 3
COLUMBUS RD	200-2100	175,178,179	6A,2D,1A	Wallis
COMMERCE ST	5400-7200	178,179	2C,3A	Wallis

## Austin County Road Index

STREET	BLOCK	MAP	GRID	INSET
CONCORDIA A DR	700-900	132	5C	Bellville 4
CONCORDIA B DR	700-900	132	5C	Bellville 4
COODY LN	5200-6200	169,175	6B,1B	
COODY ST	6800-6900	178	2C	
COOK LN	2800-3100	108,109	6D,6A	
COOK RD	3000-3100	108,109	5A,5A	
CORAL LN	11700-12300	157	2B	
CORALBERRY LN	1900-2400	117	5D	
COSHATTE RD	1400-7700	132,133,143,144	6A,6A,1B,2A	
COTTONWOOD CT	500-600	169	1A	Brazos Country
COTTONWOOD ST	4100-8700	160	2C	San Felipe 1
COUFAL RD	500-1400	178	4C	
COUGAR RD	100-2100	179	5B	
COUNTRY CT	100-200	168	1D	Brazos Country
COUNTRY OAK LN	600-700	132	3A	Bellville 1
COUNTY LINE RD	4600-5600	102,103	4D,4A	
COUNTY LINE RD S	11400-12800	178,179	6D,6A	
COWBIRD LN	3400-3600	143	1B	
COYOTE LN	7200-7600	128,138	6D,1D	
CRANE LN	2500-2600	133	4A	
CREEKSIDE CT	200-300	168	2D	
CROCKETT ST	400-500	132	3C	Bellville 2
CROCKETT RANCH LN	3300-3400	144	4A	Coshatte Rec. Ranch
CROSSTREE LN	5600-5900	153	3B	
CROW LN	4500-4700	133	5C	
CRUMPTON ST	10-1000	132	5C	Bellville 4
N CUMMINGS ST	10-100	132	4B	Bellville 2
CUNNINGHAM RD	1800-3800	175	5B	
N CURRY ST	10-300	132	4C	Bellville 2
CUTOFF RD	6200-6700	113	2C	
CYPRESS LN	10600-10700	151	2D	
DABNEY RD	100-700	107	3B	
DAFFODIL LN	6300-6700	144	3B	
DAHLIA LN	100-200	130	2B	
DAHSE LN	1300-1900	107,108	6D,6A	
DAKOTA LN	2900-3300	157	5D	
DAN LN	6700-6800	178	3C	Wallis
DANDELION LN	1400-1700	107,108	5D,5A	
DANIELS ST	100-400	159	4D	Sealy 3
DARLENE ST	500-900	178	3D	Wallis
DAUGHTREY RD	29000-29200	128	4C	
DAVIS RD	4100-4400	116	4A	
DAWSON ST	100-300	159	4A	Sealy 3

## Austin County Road Index

STREET	BLOCK	MAP	GRID	INSET
DAYFLOWER ST	800-1000	108	5A	
DAYLILY ST	600-700	108	5A	
DEANA ST	6600-6800	178	2C	Wallis
DEE DEE LN	3900-4100	164	4C	
DEEP CREEK DR	18100-18300	139	6C	
DEER RUN RD	600-700	119	2D	
DEER VALLEY LN	3100-3400	167	5C	
DEERVIEW LN	18300-18600	139,148	6D,1D	
DEE'S CIR	2800-3100	158	4C	
DEMEL ST	5300-5800	178	3D	
DEPRIEST ST	600-900	159	4D	Sealy 3
DIAMOND DR	500-800	143	2B	
DICKERSON ST	100-600	159	4D	Sealy 3
DIERKING RD	10500-11500	106	2C	
DINGES LN	2600-2900	130	5B	
DIRBA LN	1100-1300	167	2B	
N DIXON RD	600-1000	173	6D	
S DIXON RD	300-600	173	6D	
DOCKAL RD	100-1500	114,125,126	6A,1D,1A	
DOGWOOD CT	600-700	159	3C	Sealy 3
DOGWOOD ST	300-500	178	2C	Wallis
DOGWOOD ACRES LN	100-500	119	3B	
DOGWOOD TRL	100-200	119	2B	
DOROTHY LN	1800-2100	159	4B	Sealy 2
DOTSON ST	300-400	159	4D	Sealy 3
DOUBLE R LN	23000-23400	139	3C	
DOUGLAS DR	100-200	132	3A	Bellville 1
DOVE LN	2200-300	152	5D	
DOVE LANDING DR	100-200	166	4B	Sealy 11
DOWNEY ST	900-1100	159	3D	Sealy 3
DRIVE A	90-200	160	6A	Sealy 8
DRIVE B	200-300	160	6A	Sealy 8
DRIVE C	300-400	160	6A	Sealy 8
DRIVE D	400-500	160	6A	Sealy 8
DRIVE E	500-600	160	6B	Sealy 8
DRIVE F	600-700	160	6A	Sealy 8
DRIVE G	700-800	160	6A	Sealy 8
DRIVE H	800-900	160	5A	Sealy 8
DRIVE I	900-1000	160	5A	Sealy 8
DRIVE J	900-1000	160	5A	Sealy 8
DRUID LN	16700-17000	148	5C	
DUBOSE ST	6000-6400	178	3C	Wallis
DUERR DR	200-300	131	3D	Bellville 1

## Austin County Road Index

STREET	BLOCK	MAP	GRID	INSET
EAGLE LN	4700-5300	133	5C	
EAGLE LAKE RD	700-4400	159,165,166	6B,2D,1A	Sealy 6
EARTHMAN LN	300-400	132	4B	Bellville 1
EAST SCHOOL RD	1400-3100	123	3A	
EBEN RD	11200-12700	115,116	3D,3A	
EBERLY RANCH RD	8800-11100	110	4B	
ECHO LN	6000-6200	158	1B	
ECKERMANN RD	500-2800	114,126	6C,1C	
EDUCATOR LN	100-800	179	4B	
EHRMAN LAKE LN	5300-5600	178	5A	
ELI RD	3400-4300	131	D1	
ELIZABETH LN	200-300	159	4C	Sealy 3
ELM ST	400-1000	137	5D	New Ulm
ELM ST	7500-7700	178	3C	Wallis
EMERALD DR	500-700	143	2B	
EMSHOFF RD	10200-13100	106	3A	
ENCHANTED LAKE LN	16000-16800	149	4B	
ENGELKING ST	400-500	159	5C	Sealy 7
ERNST PKWY	6800-9000	127	3C	Industry
ESAR RD	3500-4700	160	2C	San Felipe 1
EVELINE RD	4400-6400	167	3D	Sealy 12
EVELYN LN	16200-16500	140	6B	
EVERGREEN LN	10700-10800	151	2D	
EZ LN	400-800	130	2B	
F JASEK LN	6500-6800	121	1B	
FAIST RD	11600-11800	115	3D	
FALCON LN	7500-8100	144	1B	
FANNIN ST	5500-6100	161	3A	San Felipe 4
FANT RANCH LN	5900-6500	113	2B	
FAYETTE RV LN	1400-1500	144	4A	Coshatte Rec. Ranch
FERRY RD	9000-10100	145	2A	
S FIELDS ST	200-300	132	4B	Bellville 1
FINCH LN	7601-7697	144	1B	
N FIRST ST	10-400	178	2C	Wallis
S FIRST ST	100-600	178	3C	Wallis
FISHER RD	700-1300	132	3B	Bellville 1
W FISHER ST	200-700	132	3B	Bellville 2
FISHER RANCH LN	4100-4400	144	4A	Coshatte Rec. Ranch
FLORENCE RD	800-1000	178	2D	Wallis
FLOWERS LN	300-400	127	2B	Industry
FM 109	1000-11200	104,105,115,127,137	6D,4B,4C,4C,1C	
E FM 1093	1000-4000	175,178	5B,1D	Wallis
W FM 1093	100-4900	177,178	3B,1D	Wallis

## Austin County Road Index

STREET	BLOCK	MAP	GRID	INSET
FM 1094	2000-23900	138-140,150-152,158	5B,2A,1B	
N FM 1371	7300-9200	110	5B	
FM 1456	700-12300	110,111,120-122,132	6C,6A,4D,2C	
FM 1457	100-6400	113,114,126	2B,5A,1B	
FM 1458	100-16200	60,161,168,169,174,175	6D,6A,4C,6A,3C	
FM 1952	100-11400	178	4D	
FM 2187	200-13200	150,156-158,159	5B,1D,4A	
N FM 2429	100-3900	142	2C	
FM 2502	100-8000	115-117,129	1D,1B	
N FM 2502	7100-10200	104,115	5B,1D	
FM 2754	100-9000	107,117,118,128,129	6B,4C,2A,1D,1A	
FM 3013	100-9000	165,166,170,171	6D,5A,5D,4B	
N FM 331	6500-12400	123,134,135,144,145	6A,1D,2A,1D,1A	
S FM 331	800-6500	144,153	5C,1C	
FM 3538	2700-6300	159,165,166	6A,2D,1A	
E FM 389	800-4600	102,113	6C,2C	
W FM 389	100-800	113	3B	
E FM 529	1000-1098	132	4C	Bellville 2
FM 529	1100-10000	132-134,144,145	5D,1C,2A	
FM 949	100-12500	141-143,149-152	6D,1B	
FOERSTER LN	3400-4000	137	2D	
FORD LN	2900-3200	168	2C	
FORDTRAN BLVD	15600-17900	127	2C	
FORDTRAN RD	500-1400	114,126	6C,1D	
FOREST DR	7800-8200	130	6B	
FORT BEND RANCH LN	3700-3900	144	4A	Coshatte Rec. Ranch
FOWLKES ST	100-1200	159	5C	Sealy 3
N FOWLKES ST	100-1100	159	3C	Sealy 3
W FRANK ST	300-400	132	3C	Bellville 2
FRANKE RD	2700-5500	126,136	5B,1C	
FRANTZ RD	11700-15200	149	4C	
FRAZER RD	100-3600	152,153	6D,5A	
FREESTONE RV LN	1000-1100	144	4A	Coshatte Rec. Ranch
FRONT ST	100-800	137	5D	New Ulm
E FRONT ST	100-300	159-161	4C	Sealy 3
N FRONT ST	10-400	132	4C	Bellville 2
N FRONT ST	100-300	150	3A	Cat Spring
NW FRONT ST	500-1100	159	3C	Sealy 3
S FRONT ST	10-1900	132,142	6C,1D	Bellville 2
W FRONT ST	200-2600	159,166	6D,1D	Sealy 3
FRONTIER TRL	5700-5900	158	4B	
FRYDEK RD	900-1300	159	5D	Sealy 7
FULLER RANCH RD	1000-1600	152	1A	

## Austin County Road Index

STREET	BLOCK	MAP	GRID	INSET
GAJEWSKI RD	3400-4300	168	3C	
GALLE LN	6600-7500	128	5B	
GALVESTON RV LN	500-600	144	4A	Coshatte Rec. Ranch
GARDEN ROW ST	7200-7300	178	3B	
GARDENIA ST	600-900	108	5A	
GARLAND LN	800-1000	159,160	4D,4A	Sealy 3
GARLIN RD	8800-10100	104,115	6B,1B	
GASPER ST	400-700	159	4D	Sealy 3
GAY DR	100-200	159	6C	Sealy 7
GEBHARDT RD	1250-2700	159,166	6C,1C	Sealy 7
GEORGE CLARK ST	200-400	150	4B	Cat Spring
GINDORF RD	100-800	143	3B	
GLAESER RD	2900-4900	117,118	3D,4B	
GLENDA LN	1400-1600	173	3A	
E GLENN ST	2-900	132	4C	Bellville 2
W GLENN ST	2-600	132	3C	Bellville 2
GLENN MEADOWS RD	10600-11000	168	1A	Sealy 9
GLORY RD	6200-6400	105	3B	
GLOSTER LN	3700-4700	168	3D	
GOEBEL ST	1400-1500	159	5B	Sealy 7
GOEKE RD	7400-7900	106,117	6D,1D	
GOLDENEYE LN	7500-7600	144	1B	
GOLDENROD RD	100-200	119	1B	
GOLDFINCH LN	5400-5700	144	3C	
GOMEZ RANCH LN	300-800	153	3A	
GOSLER RD	6400-9500	152	4B	
GRACE LN	6800-7200	158	3B	
GRAHAM RD	900-1500	132	5A	
GRAMY RD	7100-7300	157	4C	
GRANADA RD	200-2000	153	5C	
E GRANT ST	2-100	132	5B	Bellville 4
N GRANVILLE ST	2-1000	132	3C	Bellville 2
S GRANVILLE ST	2-100	132	4C	Bellville 2
GRAY LN	3700-3800	131	1D	
GREEN ST	2-100	159	4D	Sealy 3
N GREEN ST	200-300	159	4D	Sealy 3
GREEN MEADOWS DR	1800-2400	168	1D	
GREENHILL DR	800-900	132	4C	Bellville 2
GRESHAM ST	5600-6500	178	3D	Wallis
GRIMES RANCH LN	3500-3600	144	4A	Coshatte Rec. Ranch
GROTTO RD	10200-10700	168	1A	Sealy 9
GRUBBS RD	300-3400	153,154	2D,2A	
GUADALUPE ST	4600-5200	160	3C	San Felipe 1

## Austin County Road Index

STREET	BLOCK	MAP	GRID	INSET
GUADALUPE RV LN	200-300	144	4A	Coshatte Rec. Ranch
GUNNISON ST	1000-1100	159	5B	Sealy 7
GUYLER ST	5500-7000	178	3D	Wallis
E HACIENDA ST	2-1500	132	5C	Bellville 4
W HACIENDA RD	10-1000	132	5B	Bellville 3
HACKBERRY LN	6200-6300	157	4D	
HAHN RD	10300-13900	156	2C	
HALL RD	13000-16100	140,149,150	6C,6A,1A	
HAM KENDRICK RD	7900-8100	110	6C	
HAMBY LN	3900-4100	120	5B	
HANZELKA RD	12100-12700	179	5A	
N HARDEMAN ST	2-400	159	4C	Sealy 3
N HARRIS ST	2-300	132	4C	Bellville 2
S HARRIS ST	11-400	132	4C	Bellville 2
HARRIS RANCH LN	9300-10200	151	4B	
HARRISON RD	1000-3500	166	2B	
HARRY ST	6600-7100	178	2C	Wallis
HART LN	8600-8900	151	6C	
HARTMAN LN	14800-15700	148,149	3D,4A	
HARVEST RD	8800-9500	168	4B	
HAWK LN	9500-9600	145	2A	
HAY RD	100-800	142	2D	
HAYS RANCH LN	4000-4200	144	4A	Coshatte Rec. Ranch
HAZELNUT LN	4400-4500	143	1C	
E HELLMUTH ST	400-700	132	4C	Bellville 2
HENDERSON RANCH LN	3500-3700	144	4A	Coshatte Rec. Ranch
HENKHAUS RD	4500-5800	137	1C	
HENNIGER LN	2200-2500	113	5C	
HENRY ST	5600-5700	178	3D	Wallis
HERITAGE TRL	100-200	134,144	6B,1A	
HERITAGE TRL N	200-300	134,144	6A,1A	
HERITAGE TRL S	200-300	144	1A	
HERMSDORFER LN	28000-28500	147	2C	
HERON LN	9400-10000	135	3B	
HERRERA LN	1200-1400	123	3A	
HICKORY ST	200-500	137	5C	New Ulm
W HICKORY RD	400-600	132	5B	Bellville 1
HICKORY BEND LN	5600-6100	120	2A	Piney Creek
HICKORY CREEK RD	400-600	119	4C	Piney Creek
HIDDEN CREEK CIR	400-600	169	3A	Brazos Country
HIGH MEADOWS RD	400-600	120	4A	
HIGH OAKS DR	700-1000	132	6C	Bellville 4
E HILBURN ST	2-400	132	4C	Bellville 2

## Austin County Road Index

STREET	BLOCK	MAP	GRID	INSET
W HILBURN ST	10-100	132	4B	Bellville 2
E HILL ST	700-1100	132	4C	Bellville 2
HILL ST	100-400	159	5D	Sealy 7
S HILLARD ST	200-300	132	4B	Bellville 1
HILLBOLDT RD	5200-9800	151,157,158	6B,1B,3A	
HILLCREST DR	1800-2100	159	3A	
HILLCREST RD	500-600	119	4D	Piney Creek
HILLTOP LN	5800-6000	158	1B	
HILLVIEW RD	1700-2600	119,131	6B,1B	
HINKEL RD	15500-18300	140,149	4B,1B	
HINTZ RD	800-2800	158	6B	Sealy 5
HLUCHAN RD	1500-2000	160	5B	Sealy 8
HOFF RD	8800-11100	134	4B	
HOFHEINZ RD	100-1200	126,127	2D,2A	
N HOLLAND ST	2-800	132	3C	Bellville 2
S HOLLAND ST	2-1200	132	4C	Bellville 2
HOLLY LN	4300-4500	143	1C	
HOLMES LN	2500-2600	123	4A	
HOMESTEAD LN	13400-13800	103	4B	
HOMESTEAD WAY	100-200	159	3C	Sealy 3
HONEYSUCKLE CT	800-900	159	3C	Sealy 3
HOPPE HOUSE RD	10800-11000	130	6B	
HOPPE SISTER RD	6600-9000	139	2C	
HOSAK RD	10200-10900	167,168	2D,1A	
HOUSTON AVE	400-900	150	4B	Cat Spring
HOUSTON ST	100-1000	137	5D	New Ulm
HOUSTON ST	4100-5100	160	3D	San Felipe 1
HOUSTON ST	500-600	178	3C	Wallis
HOUSTON RANCH LN	2900-6100	144	4A	Coshatte Rec. Ranch
HOWARD ST	200-400	159	4C	Sealy 3
HOZAK ST	6400-6500	178	2C	Wallis
HUCKLEBERRY LN	500-600	119	5C	Piney Creek
HUISACHE ST	4800-5100	160	3D	San Felipe 4
N HUNT ST	200-500	132	4C	Bellville 2
HURTIG RD	5300-6000	116	3D	
HWY 159 E	1100-12400	112,121-123,132	6B,6B,4D	Bellville 2
HWY 159 W	1300-22600	125-132	2D	
HWY 36	1300-12600	142,143,153,159,	1D,2A,3B,2B	
HWY 36 N	2400-10900	107,108,119,131,132	4D,4A,2B,2D,2A	
HWY 36 S	2000-17400	159,166,167,173,177-179	6D,1D,4A,2A,1D	
N HWY 36 RAMP E	9500-9800	108	5A	
N HWY 36 RAMP W	9900-10200	108	5A	
HWY 60	5000-8000	178	3B	Wallis



## Austin County Road Index

STREET	BLOCK	MAP	GRID	INSET
NE I-10 FRONTAGE RD	3600-10000	158-165	6C	Sealy 5-9
SE I-10 FRONTAGE RD	1500-10000	158-165	6C	Sealy 5-9
IH 10 E		158-166	6C	Sealy 5-9
IH 10 W		158-166	6C	Sealy 5-9
IMONEX LN	7200-7300	164	2C	
IMPATIENS RD	400-600	126	2B	
INDIAN RD	3700-4300	137	1C	
INDIAN BLANKET LN	7400-7900	136	1C	
INDIAN OAK DR	900-1000	132	6D	Bellville 4
INDUSTRY RD	400-4600	116,127,128	6B,2D,2A	
IRENE LN	1800-2000	159	4B	Sealy 2
IRIS LN	1500-2800	128	3C	
IVES CREEK RD	100-1700	121	5D	
J NEWZ LN	1700-1800	178	1D	
JACKRABBIT RD	1500-2200	159	5A	
JACKS ALLY LN	5900-6400	178	4B	
JACKSON AVE	400-800	150	4B	Cat Spring
JACKSON RD	100-1900	111,122	6B,2B	
JALOWY RD	8800-12300	156,157	3D,4A	
JANES LN	9800-10000	104	4B	
JANES TRL	9800-10000	104	4B	
JANICEK ST	7000-7300	178	3B	Wallis
JANOSKY LN	1900-2100	132	6B	
JARED RD	8000-8600	119	3C	
JASMINE CT	500-600	159	3B	Sealy 3
JASON ST	1400-1500	159	6D	Sealy 7
JAY LN	100-220	121	4D	
JEFFERSON ST	100-500	150	4A	Cat Spring
JESSE LN	700-800	132	5C	Bellville 2
JOHN SCHOELLKOPF RD	8200-9400	130,140	6B,1C	
JOHNSON LN	4300-4900	144	4C	
JOHNSTON RD	100-4400	173,177	6B,1C	
JONES ST	400-600	127	2B	Industry
JONES WILKE RD	9300-11700	108,109	3D,3A	
JOSEY LN	7000-7800	154	6B	
JOURNEY LN	800-1100	173	3A	
JUNIPER LN	800-1000	132	3B	Bellville 2
JURICA RD	100-2000	154,159	5A,1C	
K RANCH RD	7000-11800	171,172,176,177	5D,6A,1B,3A	
KAECHELE RD	100-1600	177,178	2D,2A	
KAMAS RD	6300-7500	104	3D	
KAMAS ST	100-300	129	2C	
KATHY AVE	1300-1500	159	6C	Sealy 7

## Austin County Road Index

STREET	BLOCK	MAP	GRID	INSET
KAYLEEN LN	1600-1900	166	5C	
KEELE LN	1600-1700	142	1B	Bellville 4
KELLEY LN	300-400	173	3B	
KENDRA COVE LN	1800-2000	166	5C	
KENJURA LN	5200-5600	103	5A	
KENJURA TRL	5300-5600	103	5A	
N KENNEY ST	10-100	132	4C	Bellville 2
S KENNEY ST	10-200	132	4C	Bellville 2
KENNEY HALL RD	100-1600	107,108	4D,5A	
KENNEY HWY	10900-13700	107	3C	
KENNY LN	6000-6200	158	3A	
KERSTEN RD	100-1500	160,167	6D,1A	Sealy 7
KERSTEN ST	1400-1700	159,160	6D,6A	Sealy 7
KIDD LN	14000-14400	122	4B	
KIEMSTADT RD	1400-3400	107,108	4D,4A	
KIESEWETTER RD	6500-7700	134	5B	
KING RD	100-500	132	3B	Bellville 1
KING ST	100-200	132	3B	Bellville 1
KINGFISHER RD	8500-8900	137	3D	
KLATT LN	1000-1300	167	6B	
KLOECKER RD	1100-1400	159	6B	Sealy 6
KLOPSTECK RD	100-2400	166,167	6C,6A	
KLOSS RD	7700-10200	151,157	5D,1C	
KNOLLE ST	100-300	127	2B	Industry
KOEHN RD	7700-10000	133,134	4D,4A	
KOEPPEN'S TRL	16500-17500	148	4B	
KONESHECK LN	1300-1500	159	3B	Sealy 2
KORTHAUER RD	8900-10500	110	5D	
N KORTHAUER LN	10500-10900	110	4D	
KOSIK LN	1500-1800	177	3D	
KOY RD	100-1800	131	2D	
KOY UNDERPASS RD	800-1300	160	5A	Sealy 8
KRAMER RD	7100-9700	109	3C	
KRAUSE RD	100-500	128	3B	
KREBS RD	1100-3000	113,125	5C,1D	
KRENEK LN	501-521	166	1C	Sealy 7
KRUEGER RD	5700-9800	105,116	6C,1B	
KRUEGER RD	6900-8700	134,144	6B,2C	
KRUPALA LN	17300-17400	148	4B	
KRUSE CIR	1800-2000	132	6C	Bellville 4
E KUEHN ST	700-900	132	5C	Bellville 4
KULOW RD	6800-12000	156,157	5C,4A	
KURT RD	100-1700	122	3C	

## Austin County Road Index

STREET	BLOCK	MAP	GRID	INSET
KURTZ RD	3100-5200	159,160	3D,3A	Sealy 4
KUYKENDALL RD	3400-7200	131,140,141	6A,2C,1A	
LAKE RD	12400-15800	122,123,134	6C	
LAKE CIRCLE DR	6500-6600	178	2D	Wallis
LAKE CROSSING LN	300-500	161,162	5D,5A	Brazos Country
LAKEFIELD DR	1500-1800	159	3B	Sealy 2
LAKESIDE DR	1800-2000	159	3A	Sealy 2
LAKESIDE RD	500-600	119	4C	Piney Creek
LAKEVIEW CIR	400-500	169	2A	Brazos Country
LAKEVIEW DR	1600-1900	159	3A	Sealy 2
LAKEVIEW DR	300-800	178	2D	Wallis
LAKEVIEW DR	400-900	162	5A	Brazos Country
LAKEVIEW CT	400-500	162	6A	Brazos Country
LAKEVIEW COURT DR	6500-6600	178	2D	Wallis
LAMAR RANCH LN	3200-3400	144	4A	Coshatte Rec. Ranch
LAMP RD	8200-10500	134,135	5C,5A	
LAMPASAS RANCH LN	3000-3100	144	4A	Coshatte Rec. Ranch
LANE RD	9200-9900	111,122	6A,1A	
LANGBERG RD	100-4400	121,122	4C,2A	
LANGE LN	2600-300	123	4B	
E LANTANA CIR	200-300	159	3C	Sealy 3
LANTANA LN	3900-4500	153	5B	
LANTANA TRL	3800-3900	153	5B	
N LANTANA CIR	200-400	159	3B	Sealy 3
S LANTANA CIR	200-300	159	3C	Sealy 3
W LANTANA CIR	200-300	159	3B	Sealy 3
LASSITER LN	100-200	132	3A	Bellville 1
LAUREN LN	1800-2200	166	5C	
LAZY LN	100-200	159	5D	Sealy 7
LAZY RIVER DR	2200-3900	161	3D	
LEACH LN	3000-3200	117	5A	
LEAKS LN	8900-9000	110	6D	
LEANN LN	6900-7100	178	3C	Wallis
LEE LANE ST	100-300	132	5B	Bellville 4
LEGION RD	100-500	178	2C	Wallis
LEHANE CIR	19200-21100	148	2C	
LEHMANN LEGACY LN	13300-13600	149	3B	
LENE LN	900-1100	166	3C	
LESCHPER RD	1300-2500	132	6B	Bellville 3
LESIKAR LN	23500-24200	138	3D	
LESIKAR RD	21800-23600	138	4C	
LEVETTE LN	2100-2200	122	3D	
LEWIS LN	9500-9600	145	2A	

## Austin County Road Index

STREET	BLOCK	MAP	GRID	INSET
W LEWIS ST	2-100	132	4C	Bellville 2
LEZAK RD	100-3100	161,168	6C,1C	
LIBERTY RANCH LN	3300-3500	144	4A	Coshatte Rec. Ranch
LILAC LN	500-800	130	3A	
LILY LN	4900-5100	129	6D	
LIMESTONE LN	2700-3000	117	4B	
LIMESTONE RV LN	700-800	144	4A	Coshatte Rec. Ranch
S LINCOLN ST	100-200	132	4B	Bellville 2
S LINE AVE	800-1200	132	5C	Bellville 4
LISA LN	200-300	132	3A	Bellville 1
LISA MAE RD	100-1900	121,133,134	6C,1C,1A	
LIVE OAK ST	200-400	137	5D	New Ulm
LIVE OAK ST	100-600	159	4D	Sealy 3
S LIVE OAK ST	200-500	132	4C	Bellville 2
LLANO RV LN	1600-1700	144	4A	Coshatte Rec. Ranch
LOESCHER ST	300-400	159	4C	Sealy 7
LOLA LN	100-200	132	3D	
LONESOME DOVE LN	12700-13100	122	5A	
LONG BOW RD	800-1100	153	3C	
LONG BRANCH RD	100-800	119	4B	
LONGHORN TRL	5600-5900	158	4A	
LONGWOOD LN	3400-4600	109	5A	
LOOP RD	8000-10000	110	4C	
N LOOP RD	10700-11400	107	2B	
S LOOP 497	100-2100	107,108	5D,5A	
S LOOP 497 RAMP E	9000-9500	108	5A	
S LOOP 497 RAMP W	9000-9400	108	5A	
LOST LN	100-300	119	5C	
LOURDES RD	10500-10600	168	1A	Sealy
E LUHN ST	2-700	132	4C	Bellville 2
W LUHN ST	100-300	132	4C	Bellville 2
LUX RD	100-200	159	4B	Sealy 9
LYNN RD	100-4700	108,109	5D,5A	
MACE LN	3000-3600	158	4D	
MACHALA RD	100-1100	167	5A	
MACHEMEHL DR	90-200	132	3A	Bellville 1
MADISON AVE	100-500	150	4A	Cat Spring
MAECKEL RD	3300-4500	116	4D	
MAGNOLIA LN	7200-7600	128,138,139	6D,1D,1A	
MAGNOLIA ST	600-900	159	5C	Sealy 7
E MAIN ST	100-1100	132	4C	Bellville 2
E MAIN ST	100-500	159	4D	Sealy 3
MAIN ST	100-2800	127	2C	Industry

## Austin County Road Index

STREET	BLOCK	MAP	GRID	INSET
MAIN ST	400-700	137	5D	New Ulm
MAIN ST	100-1100	159	4C	Sealy 3
W MAIN ST	2-2500	132	3A	Bellville 1
MAIN DRIVE	1100-1700	154,160	6C,1C	San Felipe 1
MALER RD	100-3400	153,154,159	6D,6A,1D	
MALINOWSKI LN	12000-12700	129	2B	
MALLARD LN	900-2100	159	2C	
MANAK RD	100-1900	160,161	3D,4A	San Felipe 4
MANDY LN	1500-1600	159	5B	Sealy 7
MAPLE LN	4400-4600	166	6A	
MAREK RD	100-2400	115,126,127	6A,1D,1A	
MAREK RD	7100-7700	178	1C	Wallis
MAREK ST	6600-7200	178	2C	Wallis
MARESH RD	100-1500	118,130	6B,1C	
MARGIE ST	600-800	178	2D	Wallis
MARIGOLD LN	6400-6500	138	2D	
MAS O MENOS RANCH LN	1500-2000	108	4B	
N MASONIC ST	10-100	132	4C	Bellville 2
S MASONIC ST	10-1200	132	4B	Bellville 2
MATAGORDA RV LN	300-400	144	4A	Coshatte Rec. Ranch
N MATTHEWS ST	10-300	132	4C	Bellville 2
S MATTHEWS ST	10-800	132	5C	Bellville 2
MAYO RD	11900-12300	178	5C	
MCCARTHY LN	21500-22100	139	3B	
MCNEIL ST	300-400	127	2B	Industry
MEADOW DR	100-200	132	4A	Bellville 1
MEADOW LN	100-300	159	5B	Sealy 7
MEADOW BEND RD	600-800	119	2C	Piney Creek
MEADOW CREEK RD	500-600	119	4D	Piney Creek
MEADOW VIEW LN	3400-3900	114	4A	
MEADOW WOOD LN	9200-9600	168	4B	
MEADOWLARK CIR	300-400	159	5D	Sealy 7
MEADOWLARK LN	4500-5100	168	4A	
MEADOWS CIR	2000-2100	168	1D	Brazos Country
N MECHANIC RD	2-1300	132	3D	Bellville 1
S MECHANIC ST	2-1100	132	4C	Bellville 2
MEIER RD N	7400-800	105	6C	
MEIER RD S	1600-3400	157	5A	
MEINECKE ST	400-500	132	4C	Bellville 2
MEISSNER RD	1500-2300	132	6B	
MELNAR RD	400-1100	175	5A	
MEMORY LN	800-1000	130	1B	
MENKE ST	100-400	159	4C	Sealy 3

## Austin County Road Index

STREET	BLOCK	MAP	GRID	INSET
MERTZ LN	9300-10600	115	5D	
MERTZ RD	4600-5400	114	3A	
MESQUITE RD	1100-1400	177	3D	
METEOR DR	7000-8000	168	4C	
MEYER RD	1900-3400	161	3B	San Felipe 4
MEYER ST	100-2000	159	5C	Sealy 3
N MEYER ST	100-1400	159	3C	Sealy 3
W MEYER ST	400-900	132	4B	Bellville 1
MIETH RD	7100-8500	127	4C	
MIETH RD S	4800-7200	165,171	5B,1D	
MIKES ST	7000-7300	178	3B	Wallis
MIKESKA RD	100-1300	130	2C	
MILAM RANCH LN	3300-3600	144	4A	Coshatte Rec. Ranch
E MILL ST	700-800	132	4C	Bellville 2
MILL CREEK RD	800-8000	132,141,150	5A,1C,1B	
MILL CREEK RANCH RD	2400-3300	129	4C	
MILLER RD	5300-6900	136,137	2D,1A	
MILLER RD E	100-1100	143	4C	
MILLER ST	1100-1300	159	5B	Sealy 7
N MILLER ST	10-300	132	4C	Bellville 2
S MILLER ST	10-100	132	4C	Bellville 2
MILLHEIM CEMETERY RD	11500-11900	151	1B	
MILLS RV LN	1500-1600	144	4A	Coshatte Rec. Ranch
MILTON RD	5700-6600	165,170,171	6A,1D,1A	
MIMOSA LN	5700-6200	130,140	6D,1D	
MISSOURI ST	800-1100	137	4D	New Ulm
MISTLETOE LN	100-300	131	3C	
MIXVILLE RD	100-5900	167,168,173	5C,4A,1B	
MLCAK RD	10900-12100	161,168	6A,1A	Sealy 9
MOCKINGBIRD LN	5900-6200	167	4D	
MOCKINGBIRD BEND LN	1300-1500	159	5D	Sealy 7
MONROE AVE	100-400	150	4B	Cat Spring
MOODY ST	200-300	159	5C	Sealy 7
MOORE ST	100-300	159	4D	Sealy 7
MORAVIAN DR	8400-9000	168	3B	
MORAVIAN RIDGE CIR	8600-8800	168	3B	
MORNING DOVE LN	4300-4900	167,168	4D,4A	
MORNINGGLORY LN	100-300	132	3A	Bellville 1
MOUND RD	100-2500	165	3C	
MOUNTAIN LAUREL RD	1600-1900	160	5B	Sealy 8
MUEGGE RD	6500-6900	158	3A	
MULBERRY ST	400-600	137	5C	New Ulm
MUSTANG LN	500-600	119	5D	Piney Creek

## Austin County Road Index

STREET	BLOCK	MAP	GRID	INSET
NELIUS RD	1500-4100	143,144	3B,3A	
NELSON ST	600-900	159	4D	Sealy 3
NELSONVILLE CHURCH RD	100-800	129	2C	
NESTING DOVE CIR	1300-1500	166	2C	
NEUMANN RD	3100-5500	108	2D	
NEW BREMEN RD	18600-29500	128,129,139	2A,6B,1B	
NEW WEHDEM RD	10200-12900	106,107	3D,2A	
NEWBERG RD	10700-16500	148,149,150	4C,3D,3A	
NEWCOM LN	300-400	159	5D	Sealy 7
NEWSOM RD	100-3300	111,112,123	5D,5A,1A	
E NICHOLS ST	2-300	132	5B	Bellville 4
W NICHOLS ST	10-600	132	5B	Bellville 2
NICOLAS BRAVO ST	4300-4700	160	3D	San Felipe 1
NIGHTHAWK LN	6000-6200	152	6B	
NOLAN RANCH LN	3600-3800	144	4A	Coshatte Rec. Ranch
NORCROSS RD	400-2600	177,178	3D,3B	
NORTH LAKE DR	200-400	162	5A	Brazos Country
NOWAK RD	1000-1900	167,173	6B,1B	
NUNN LN	1000-1100	132	3B	Bellville 2
OAK LN	25700-26100	147	1B	
OAK RD	20700-23900	138,147,148	6D,1D,1A	
OAK ST	300-400	159	4C	Sealy 3
OAK ST	4300-4500	160	2C	San Felipe 1
S OAK ST	800-1100	132	5B	Bellville 4
OAK CREEK CT	600-700	169	2A	Brazos Country
OAK CREEK RD	500-600	119	4D	Piney Creek
OAK FOREST RD	480-600	119,120	4D,4A	Piney Creek
OAK MEADOWS RD	500-600	119	3D	Piney Creek
OAK PARK DR	600-700	159	4D	Sealy 7
OAK TREE LN	1000-1100	127	2C	Industry
OAKS CT	1200-1400	168	2D	Brazos Country
OAKWOODS DR	100-300	119	4C	Piney Creek
E OBRYANT ST	2-900	132	5C	Bellville 2
W OBRYANT ST	10-100	132	4B	Bellville 2
ODOM DR	6400-6800	157,158	3D,3A	
OGNOSKIE RD	4800-5700	144	3D	
N OIL FIELD RD	10500-11100	105	3B	
OIL FIELD RD	100-3900	122,123	4D,2A	
OILFIELD RD S	5900-6700	171	3D	
OLD COLUMBUS RD N	100-3600	157,164	6C,2B	
OLD COLUMBUS RD S	100-800	163,164	2D,2A	
OLD CONCRETE CROSSING LN	23900-24300	148	3A	
OLD HALL RD	15900-16100	140	5B	

## Austin County Road Index

STREET	BLOCK	MAP	GRID	INSET
OLD HWY 36 RD	100-7300	107,118,119,131	5C,1C,4A,1C	
OLD LAAKE LN	26000-26700	138	6B	
OLD NELSONVILLE RD	500-4300	118,130	5A,1A	
OLD OAK CIR	8500-8700	137	3A	
OLD SAN FELIPE RD	200-1100	159	4D	Sealy 3
OLEANDER ST	700-800	159	5C	Sealy 7
OLIVE LN	21300-21600	138	6D	
ORANGE BLOSSOM LN	900-1000	132	4B	
ORANGE HILL RD	100-7100	166,171	4D,5D	
ORCHID LN	500-700	132	5B	Bellville 1
ORIOLE RD	23000-23400	138	5A	
OUTLET CENTER DR	1700-3900	159,160	6D,5A	Sealy 8
OUTLET CENTER LN	1400-1500	160	5B	Sealy 8
OVERCREEK WAY RD	100-400	166	1D	Sealy 7
OXBOW LN	3200-4000	161	3C	
PAINTED BUNTING LN	4100-4400	129	6C	
PALACIOS ST	5200-5800	160,161	2D,2A	San Felipe 2
E PALM ST	2-500	132	4C	Bellville 2
PALM RD	6100-8800	141,142	5D,5A	
W PALM RD	7500-7600	141	4D	
W PALM ST	2-500	132	4B	Bellville 2
PARK LN	500-600	119	4D	Piney Creek
PARK RD	100-200	159	4B	Sealy 7
PARK RD 38	100-1200	160	1C	San Felipe 1
PARMA-BRANDT LN	6000-6800	178	4A	
PASO FINO RD	13500-14100	150	2A	
PEACH ST	3900-4600	160	2C	San Felipe 1
PEACH TREE LN	18600-19100	148	1C	
PEAR ST	100-199	137	5D	New Ulm
PECAN ST	600-1100	137	5D	New Ulm
PECAN GROVE CIR	1000-1300	137	5D	New Ulm
PECAN GROVE RD	100-700	169	1A	Brazos Country
PECAN HILL LN	9500-10000	129	2D	
PECAN RIDGE LN	900-1300	169	1A	Brazos Country
PECHACEK RD	7500-9100	137	3A	
PECOS RV LN	600-800	144	4A	Coshatte Rec. Ranch
PEPPERMINT LN	15000-15700	128	2B	
PESCHEL LN	200-2000	159	5A	Sealy 6
PETE LN	11700-12100	168	1C	
PETERS SAN FELIPE RD	1100-8300	153,154,160	2A,6A,2C	San Felipe 1
PHEASANT LN	1600-2000	166	4C	
PHILLIPSBURG CHURCH RD	100-2900	107	1D	
PICNIC AREA		154	6C	San Felipe 1



## Austin County Road Index

STREET	BLOCK	MAP	GRID	INSET
PILCIK RD	2400-5100	115,116	5D,5A	
PILGRIM REST LN	2000-2300	127	2B	Industry
PILGRIMS REST RD	2200-2600	133	4A	
PIN OAK DR	1400-1500	132	6C	Bellville 4
PINDULA RD	4600-6000	167	2C	Sealy 12
PINE ST	100-300	137	5D	New Ulm
PINE ST	100-200	159	4D	Sealy 3
W PINE ST	100-200	132	3C	Bellville 2
PINEY CREEK RD	400-800	119,120	2C,4A	Piney Creek
PIONEER TRL	5600-5800	158	4B	
PLESS RD	10100-11200	150	4B	Cat Spring
PLUM LN	100-600	131	3A	
PLUM CREEK RD	8800-10500	151	5B	
POLK RANCH LN	3700-3800	144	4A	Coshatte Rec. Ranch
POST OAK LN	4800-5600	114	2D	
POST OAK RD	500-700	119	3D	Piney Creek
POST OAK POINT RD	100-8700	125-127,136,137	2D,1D,1A	
PRAIRIE LN	200-500	153	4B	
PRIMROSE LN	6500-7100	141	5C	
PUEBLO VIEJO LN	2600-4200	161	4D	
PUNCHARD LN	8800-9200	110	6D	
PYKA RD	100-2900	157,158,165	5D,6A,1B	Sealy 5
QUAIL CIR	3200-3900	158	3D	
QUAIL BEND LN	300-400	159	5D	Sealy 7
QUAIL HOLLOW LN	1300-1600	159	5D	Sealy 7
QUAIL RUN TRL	200-400	108	6A	
RACCOON BEND RD	100-1100	122,123	2C,2A	
RAILROAD ST	5500-7300	178	2C	Wallis
RAILROAD ST W	100-400	137	5C	New Ulm
RAINS RV LN	100-200	144	4A	Coshatte Rec. Ranch
RAMBLING ROSE LN	2400-2900	129	6B	
RANCH 18 LN		144	4A	Coshatte Rec. Ranch
RANCH 20 LN		144	4A	Coshatte Rec. Ranch
RANCH 7 LN		144	4A	Coshatte Rec. Ranch
RAVEN LN	11600-11800	168	1B	
RED BELLARUE LN	900-1000	132	5C	Bellville 4
RED BIRD RD	6500-8100	128,138	6C,1C	
RED DEER CT	700-1000	131	4C	
RED DEER LN	400-800	131	4C	
RED DOG LN	3500-4700	111	4C	
RED OAK RD	5000-5400	127	6C	
REDBUD LN	1800-2100	159	4A	
REDEEMER WAY RD	100-300	173	6D	

## Austin County Road Index

STREET	BLOCK	MAP	GRID	INSET
REDWOOD RD	6600-7300	144	2B	
REESE LN	7500-7600	100	6D	
REESE RD	6500-7500	100,108	6D,1D	
REGAL CT	300-400	132	5B	Bellville 3
REGENBRECHT LAKE LN	9200-9500	152	2B	
REINHARDT RD	3400-4100	120	5A	
REINICKE RD	3100-4200	120	5C	
REMMERT RD	2400-3100	123	3B	
REMMERT RD	1900-4100	160	1A	Sealy 4
RENNER RD	300-500	130	2A	
REXVILLE RD	1100-7600	159,165,166	6C,3D,2B	Sealy 7
RICE ST	100-300	159	4D	Sealy 3
RICEFIELD RD	2100-2900	166	5B	
RICHARDSON LN	3800-4400	165	1D	Sealy 6
E RICHTER LN	7000-7400	128	5A	
RICHTER RD	100-1100	126	2D	
RIDGEWOOD RD	5600-6100	158	1B	
RINN RD	6800-9600	127	4B	
RIO FARM LN	8100-8400	119	1B	
RIPPLE LN	4400-4800	138	1A	
RIVER LN	3400-3500	162	3A	
RIVER RD	2400-3600	161,162	3D,3A	
RIVER BEND LN	2600-3200	161	3D	
RIVER COURT RD	2700-2900	161	4D	
RIVER CREST LN	3200-3800	161	3D	
RIVER RANCH EAST LN	9800-10100	162	5A	
RIVER RIDGE RD	100-400	169	3A	Brazos Country
RIVERVIEW LN	3600-4000	174	2D	
ROADRUNNER LN	1500-2100	173	1B	
ROBIN LN	6200-6500	167	4D	
ROBIN RD	200-300	159	5D	Sealy 7
ROBYN LN	1200-1400	173	3A	
ROCK HOUSE RD	100-2300	126	3C	
ROCKWALL RV LN	900-1000	144	4A	Coshatte Rec. Ranch
ROCKY RD	8800-11000	106,107	4D,4A	
S ROCKY RD	5800-8800	106,117,118	5D,1D,1A	
E ROENSCH ST	800-900	132	4C	Bellville 2
ROGERS LN	400-500	159	6C	Sealy 7
ROGERS ST	5900-6600	178	2C	Wallis
ROOSEVELT ST	700-1000	159	5C	Sealy 7
ROSALIE LN	200-300	159	5D	Sealy 7
ROSE LN	7000-7700	141,142	6D,6A	
ROSS ST	100-500	150	4A	Cat Spring

## Austin County Road Index

STREET	BLOCK	MAP	GRID	INSET
ROY LN	14800-15500	140	6D	
ROYAL CT	2000-2100	132	5B	Bellville 4
RUBIN LEE RD	1500-2200	149	5B	
RUBY DR	400-700	143	2B	
RUBY RD	300-400	143	3A	
RV AREA		154	6C	San Felipe 1
SAGE LN	100-400	153	5C	
SAGEBRUSH LN	2800-3200	152	1A	
SAHA RD	10900-11900	161,168	6B,1B	
SALLY GAIL LN	1900-2100	159	4B	Sealy 2
SAMUEL LN	6400-6900	158	3A	
S SAN ANTONIO ST	200-300	132	4C	Bellville 2
SAN FELIPE DR	4400-5300	160	3C	San Felipe 3
SAN FELIPE RD	100-1100	159,160	4D,4A	
SANDER LN	200-300	132	2C	
SANDER RD	100-200	132	2C	
SANDER RD	7100-7300	107	2A	
W SANDERS ST	600-700	132	3C	Bellville 2
SANDSTONE LN	3700-4800	118	5D	
SANDY LN	13500-14000	149	3B	
SANTA FE ST	1200-1300	132	6C	Bellville 4
SAROFIM RANCH LN	14600-14900	128	2B	
SAWMILL RD	13200-13500	103	4B	
SCATTERED OAKS LN	6700-7700	116,117	1D,1A	
SCHAFFNER RD	10400-13000	142,151	6B,2A	
SCHLUENS RD	8200-11000	142,151	6B,1D	
SCHMIDT RD	100-2000	166	2C	Sealy 7
SCHMOELLER SENS RD	12300-13500	156	2B	
SCHOENAU RD	1700-7600	104,114,115	5B,4C,1A	
SCHOOL RD	100-1100	126	2B	
SCHRAMM LN	100-200	127	2C	Industry
SCHROEDER DR	8300-9000	127	2B	Industry
SCHULTZ RD N	12300-13300	103	5C	
SCHULTZ RD S	100-2600	156,163	5C,1C	
SCHULZ LN	6500-7000	116	1D	
SCHUMANN RD	100-2000	142	1B	
SCHWANBECK RD	12100-13600	149	2D	
SCOOTER LN	27000-27400	147	2B	
SCRANTON GROVE RD	1900-4700	117	4B	
SCROGGINS RD	200-1800	175,178,179	6B,3D,2B	
SEALY RD	1100-5100	160	3B	San Felipe 3
SEALY-FRYDEK RD	400-1600	160	4A	Sealy 8
SEEBER ACRES LN	2300-2600	132	5D	

## Austin County Road Index

STREET	BLOCK	MAP	GRID	INSET
SELAH RANCH LN	7300-8300	160	1B	San Felipe 1
SELMAN DR	100-200	159	6B	Sealy 7
SEMPRONIUS RD	100-3900	107,108	2D,2A	
SENS RD	100-2200	153,159	5A,1B	
SETTLEMENT DR	5000-5500	158	4B	
SETTLER'S COURT DR	1700-2200	158	5C	
SETTLER'S WAY DR	1800-3100	158	5C	
SHADOWLAKE CIR	600-700	159	5C	Sealy 7
SHADOWLAKE CT	600-700	159	5C	Sealy 7
SHADOWLAKE DR	1200-1600	159	5C	Sealy 7
SHELBY RD	5000-10200	103,104,114	6B,4A,1B	
SHOW BARN LN	17000-17100	149	4B	
SHUNKA RD	2900-7800	128,129,137,138	6D,6A,3D,2A	
SHUPAK RD	100-3100	117,129,130	6C,1C,1A	
SIKES RD	400-500	119	5C	
SILLIMAN ST	1000-1500	159	5D	Sealy 3
SKALAK RD	100-5000	129	6C	
SKOTNIK LN	7300-8100	135	6A	
SKRIVANEK RD	1900-2400	161	3A	San Felipe 4
SKULL CREEK RD	2900-7100	113,114	3C,5A	
SKYLARK RD	100-400	137	5D	New Ulm
SKYVIEW RD	600-800	119	3D	Piney Creek
SMITH RD	4200-6800	133,143	6C,2B	
SNAPDRAGON LN	16500-16800	140	5B	
SODOLAK LN	700-1200	161,162	6D,6A	Brazos Country
SOMMY LN	1100-1400	131	3C	
SOUTH CREEK DR	100-200	142	1D	
SOUTH LAKE DR	400-700	162	6A	Brazos Country
SOWA RD	2400-3200	168	2D	
SPANISH OAK LN	1500-1700	167	5B	
SPARROW LN	2000-2200	168	1D	Brazos Country
SPECKMAIER LN	2500-2600	177	1B	
SPENCE LN	100-200	132	3A	Bellville 1
SPIDERFLOWER LN	2700-2900	137	4A	
SPIESS RD	12500-15000	115	4A	
N SPRAIN ST	300-500	132	3B	Bellville 2
SPRUCE LN	1000-1200	162	6A	Brazos Country
SQUIRE LN	1000-1400	165	2D	Sealy 10
SQUIRREL RD	22900-25700	138	5A	
STALBAUM RD	100,700	121	4D	
STALMACH RD	1000-2200	129	3B	
STANDING OAKS RD	200-700	169	1A	Brazos Country
STAR HILL RD	1300-4700	127,128	6D,5A	

## Austin County Road Index

STREET	BLOCK	MAP	GRID	INSET
STARLING LN	300-700	142	2D	
STARR RV LN	1100-1300	144	4A	Coshatte Rec. Ranch
STECK BOTTOM RD	5400-9600	145,154	5A,1B	
STERLING RANCH LN	3400-3600	144	4A	Coshatte Rec. Ranch
STOCKOLD RD	100-3400	160,166,167	6C,3D,2B	San Felipe 3, Sealy
STOKES RD	2900-8000	108,119,120	6C,1D,2B	
STONE CREEK LN	3800-4400	118	4D	
STONEWALL RV LN	800-900	144	4A	Coshatte Rec. Ranch
E STRAUSS ST	400-700	132	5C	Bellville 2
STRAUSS RD	4900-5300	169	6S	
SUBSTATION RD	1100-2300	152	3D	
SUNDOWN DR	3800-4000	158	4C	
SUNFLOWER LN	400-600	137	5C	
SUNSET AVE	100-400	159	5B	Sealy 7
SUNSET LN	1800-2500	137	5B	
SVINKY RD	800-1300	166	1C	Sealy 7
SVOBODA RD	10700-13200	178	5B	
SWALLOW LN	100-300	143	5C	
SWANSEY LN	800-900	132	5C	Bellville 4
SWEARINGEN RD	11200-12100	142,151	6B,2B	
SWEET PEA CT	400-500	159	3C	Sealy 3
SWEETGUM CIR	500-600	119	4C	Piney Creek
SYCAMORE RD	13500-16800	140,141,150	4D,4A,1A	
S SYCAMORE CROSSING RD	6100-7900	130,140	5C,4D	
SYCAMORE CROSSING RD	100-2600	130	3A	
SYCAMORE HILL LN	1700-1900	107	5D	
TANGLE OAKS CT	800-900	132	5C	Bellville 4
TANGLE OAKS DR	800-900	132	5C	Bellville 4
TAUBER LN	1300-1500	159	6C	Sealy 7
TAYLOR ST	100-1100	137	5C	New Ulm
TEGELER RD	8300-11200	107	2B	
TEJAS LN	3300-3800	118	3B	
TELEFORD LN	2300-2500	123	4A	
TELEPHONE RD	100-400	127	2B	Industry
TENT AREA		154	6C	San Felipe 1
TERRAZAS LN	700-1300	163	1D	
TERRI AVE	1300-1500	159	6C	Sealy
S TESCH RD	1400-2200	132,142	6C,1C	Bellville 4
S TESCH ST	100-1200	132	4C	Bellville 4
E TEXAS ST	700-800	132	5C	Bellville 4
TEXAS ST	1900-2500	137	5D	New Ulm
TEXAS STAR LN	900-1300	137	5D	New Ulm
E THAEMER ST	100-400	132	5C	Bellville 4

## Austin County Road Index

STREET	BLOCK	MAP	GRID	INSET
THELDICK LN	7200-7900	116	1C	
THIELEMANN RD	12300-13800	104,115	6C,2C	
THIRD ST	100-300	160	2D	San Felipe 2
THISTLE LN	22100-22400	138	5B	
S THOMAS ST	200-600	132	4B	Bellville 2
THOMAS ST	3300-3900	160	2C	San Felipe 1
THYME LN	25800-27200	147	2C	
TIEMANN RD	400-3200	128,129	4D,3A	
TIGER LN	800-1000	159	5C	Sealy 7
TOLIVER LN	100-400	127	2B	Industry
TOMLINSON RD	100-2000	172,173	4D,4A	
TOTTENHAM RD	8200-11800	109,110	3B,4A	
TOWER RD	900-1700	173	3A	
TOWN PARK DRIVE	1300-1600	159	6C	Sealy 7
TRACK RD E	10700-14600	150,151	4C,5A	Cat Spring
TRACK RD W	1100-5100	136	3D	
TRANQUIL LN	16800-17800	140	5B	
TRAVIS RD	500-2400	108,118,119	6A,1D,1A	
TRAVIS ST	600-900	159	4D	Sealy 3
TRAVIS RANCH LN	300-3700	144	4A	Coshatte Rec. Ranch
TRENCKMANN RD	100-1100	152,153	2D,3A	
TRI-PARTY LN	7300-8100	144	3C	
TULIP LN	12100-12600	150	4C	
TURNBOW RD	13300-15300	115	2B	
TURNER LN	2000-2100	122	3D	
TURTLEDOVE LN	100-400	108	6A	
TUTTLE LN	5600-6400	169	5A	
TWIGGS LN	9400-9500	108	6A	
TWIN OAKS LN	3800-4100	153	5B	Sealy 1
E UECKERT RD	11000-14500	122,134	3B,2D	
W UECKERT RD	2400-6900	106,116,117	6C,5D,3B	
ULLRICH RD	3900-5200	114	3B	
UNDERWOOD RD	10300-11000	151	2D	
US HWY 90 E	10-1400	159,160	5D,5B	Sealy 7,8
US HWY 90 W	100-2900	159	6B	Sealy 6,7
UVALDE RANCH LN	4000-4200	144	4A	Coshatte Rec. Ranch
V2 BAR RANCH RD	13000-13300	115	1C	
VAIL ST	1500-1600	159	5B	Sealy 7
VERM RD	5300-6600	168	4B	
VICATO GUERERO ST	4800-5000	160	3D	San Felipe 3
VIERECK RD	6600-7900	154	2B	
VILLAGE DR	200-300	159	5C	Sealy 7
VILLANOVA LN	19000-20000	139	4B	

## Austin County Road Index

STREET	BLOCK	MAP	GRID	INSET
VIOLET LN	7200-7800	108	6D	
VISTA VIEW DR	9500-11400	130	6A	
VOELKEL RD	5000-5200	113	3B	
WAAK RD	4800-7100	133,134	4D,3A	
WAGNER RD	3000-4100	102	5B	
WALKER ST	400-600	159	4D	Sealy 3
WALLFLOWER LN	700-900	119	2C	Piney Creek
WALLIS CEMETERY RD	100-1400	178,179	3D,3A	Wallis
WALNUT CIR	500-700	119	4D	Piney Creek
WALNUT DR	500-600	119	4D	Piney Creek
WALNUT ST	100-1700	137	6C	New Ulm
WALNUT CREEK LN	22000-23200	139	3A	
WALTON RD	100-1600	122	3C	
WARD ST	500-900	159	5C	Sealy 7
WARD BEND RD	1200-6300	159,160,167,168	5D,6B,1B,3A	Sealy 7, 8
WARMKE RD	5500-8100	105,116	6D,2D	
WARNER RD	100-600	131	4C	
WEAVER RD	3900-4500	160	2B	San Felipe 1
WEeping WILLOW RD	100-600	160	4B	Sealy 8
WEHRING DR	2-500	132	4B	Bellville 2
WEHRING RD	9300-9700	105	4D	
WEIGE ST	1500-1600	127	2C	Industry
E WENDT ST	700-1000	132	5C	Bellville 4
WENDT RD	1700-2600	132	5D	Bellville 4
WESLEY CHURCH LN	9200-9700	104	4C	
WEST ST	400-800	159	5C	Sealy 7
N WEST FRONT ST	10-100	159	4C	Sealy 3
WESTCREEK DR	17800-18100	139	6C	
WESTFRONT ST	7000-7100	178	3C	Wallis
WESTGATE ST	6900-7000	178	3C	Wallis
WESTVIEW DR	100-300	159	5C	Sealy 7
WESTVIEW TERRACE CIR	600-700	159	5C	Sealy 7
WESTVIEW TERRACE DR	600-700	159	5C	Sealy 7
WHIPPOORWILL LN	7600-7900	103	5B	
WHITE OAK DR	800-900	132	6C	Bellville 4
WHITE WING LN	100-300	166	4B	Sealy 11
WHITLEY RANCH LN	8100-9300	104	5C	
WIECKER RD	2400-4100	116,128	5D,1C	
WIESE RD	1300-3400	121	4C	
WIETSTRUCK RD	100-3300	120,121,132	6D,6A,1D	
WILD FLOWER RD	5500-6100	158	4A	
WILD PHLOX DR	100-200	132	4A	Bellville 1
WILDE RD	2200-3900	126	4A	

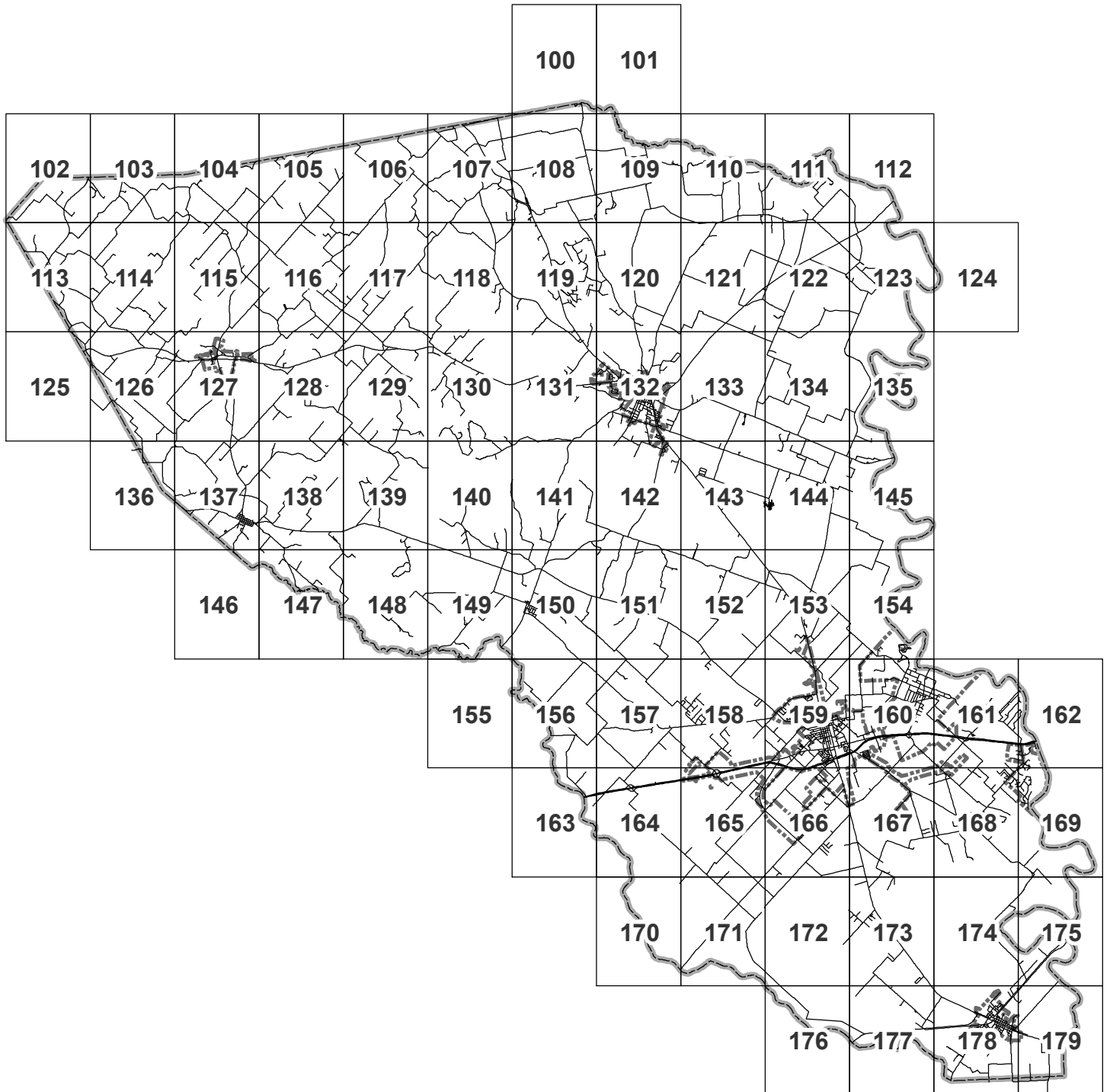
## Austin County Road Index

STREET	BLOCK	MAP	GRID	INSET
WILDER RD	6400-6900	105	3A	
WILEY LN	6300-6500	158	3A	
WILLIAMS ST	400-600	159	4D	Sealy 3
WILLIAMS CREEK RD	16600-18100	105	4C	
WILLOW RD	1400-2400	174,175,178	6D,6A,6D	
WILLOW ST	100-300	159	6D	Sealy 3
WILLOW OAK LN	3000-3200	162	6A	
WILMA-LEA LN	1300-1600	173	3A	
WILMER PORTER LN	4000-4600	166	6A	
WILSON ST	10-300	159	4D	Sealy 3
WINDING CREEK CT	100-200	168	2D	Brazos Country
WINDING CREEK LN	100-300	168	2D	Brazos Country
WINDMILL LN	7300-7800	144	2B	
WINDY HILL LN	6000-6200	121	2B	
WISE RANCH LN	1000-1100	144	4A	Coshatte Rec. Ranch
WISTERIA LN	1800-2100	132	2C	
WITTE RD	100-2600	111,122	6A,1A	
WITTE-SCHMID RD	2400-2700	114	5B	
WITTNER RD	11600-12900	115	4C	
WOLCHIK RD	100-1500	158,159,165	6D,6A,1D	
E WOLF ST	20-300	132	5B	Bellville 4
WOLFF RD	4700-7900	103,113,114	4B,1D,1A	
E WOODLEY LN	3000-4000	123	3B	
WOODLEY RD	6500-6800	100	6C	
WOODS LN	6700-6800	178	3C	Wallis
WOODY LN	1100-2200	159	4A	
WREN LN	8900-10000	144,145	2D,2A	
WRIGHT ST	500-600	159	5C	Sealy 3
S WYE ST	1300-1400	159	5C	Sealy 3
E YAUPON ST	700-800	132	5C	Bellville 2
YAUPON RD	1400-1700	131	3C	
YELLOW CREEK LN	15900-16700	148	5C	
YELLOW CREEK RD	16700-17100	148	4C	
YELLOW ROSE RD	14500-15400	104,105	5D,5A	
YUCCA LN	500-600	119	4C	Piney Creek
ZARUBA RD	10400-12200	168	2B	
ZETTEL RD	100-1600	128,129	2D,2A	
ZETTER RD	9000-12300	103,104,115	5C,6B,1B	
ZIEVERT/LUDEKE RD	9600-9800	110	4C	
ZUBICEK RD	100-800	150	3A	Cat Spring



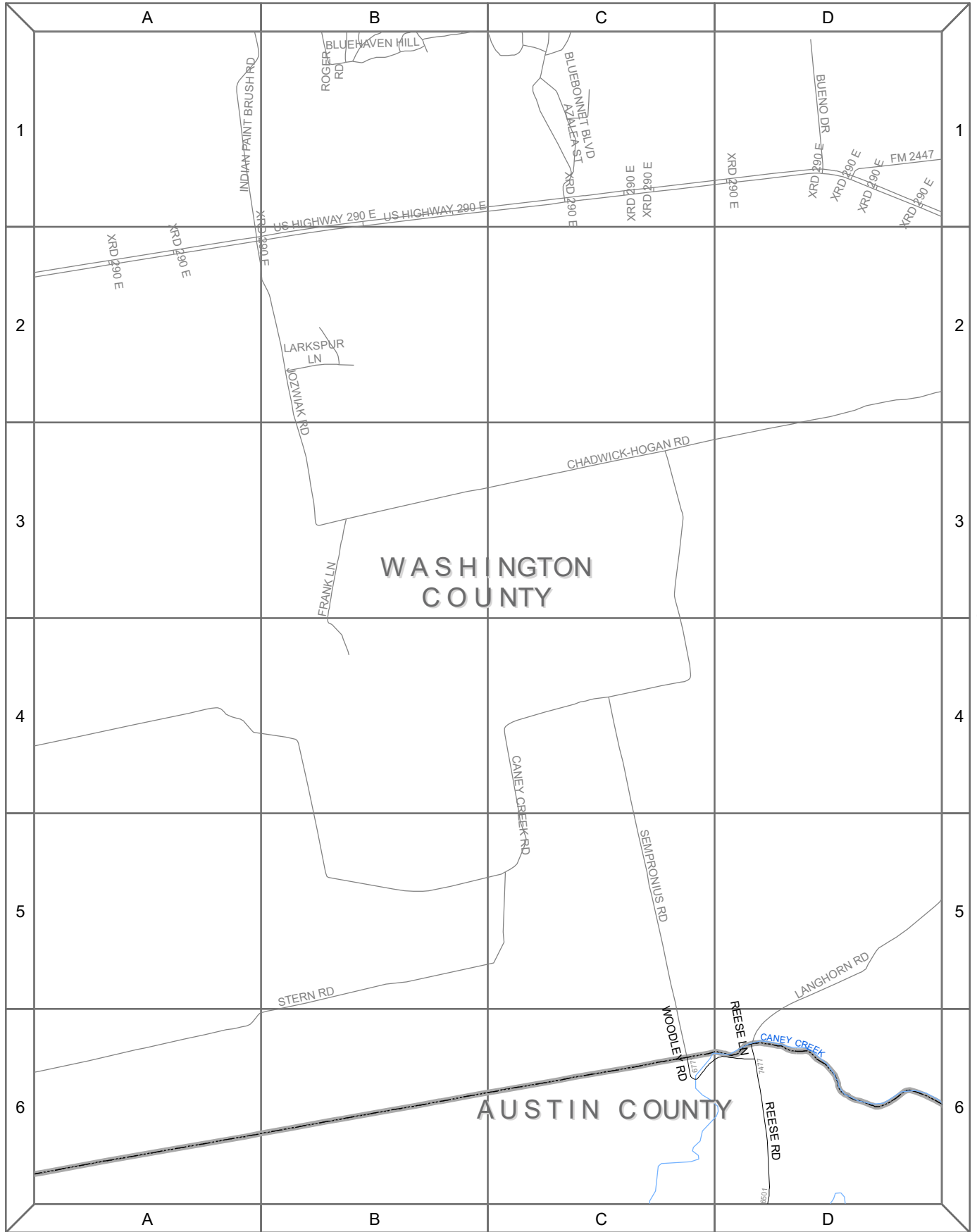
# Map Book Grid Pages

# AUSTIN COUNTY EMERGENCY COMMUNICATIONS DISTRICT



Austin County 911 provides this map 'as is' and assumes no liability for its accuracy or completeness. This is intended as a general representation only and is in no way intended to be used as survey grade information.

Date: 2/20/2020



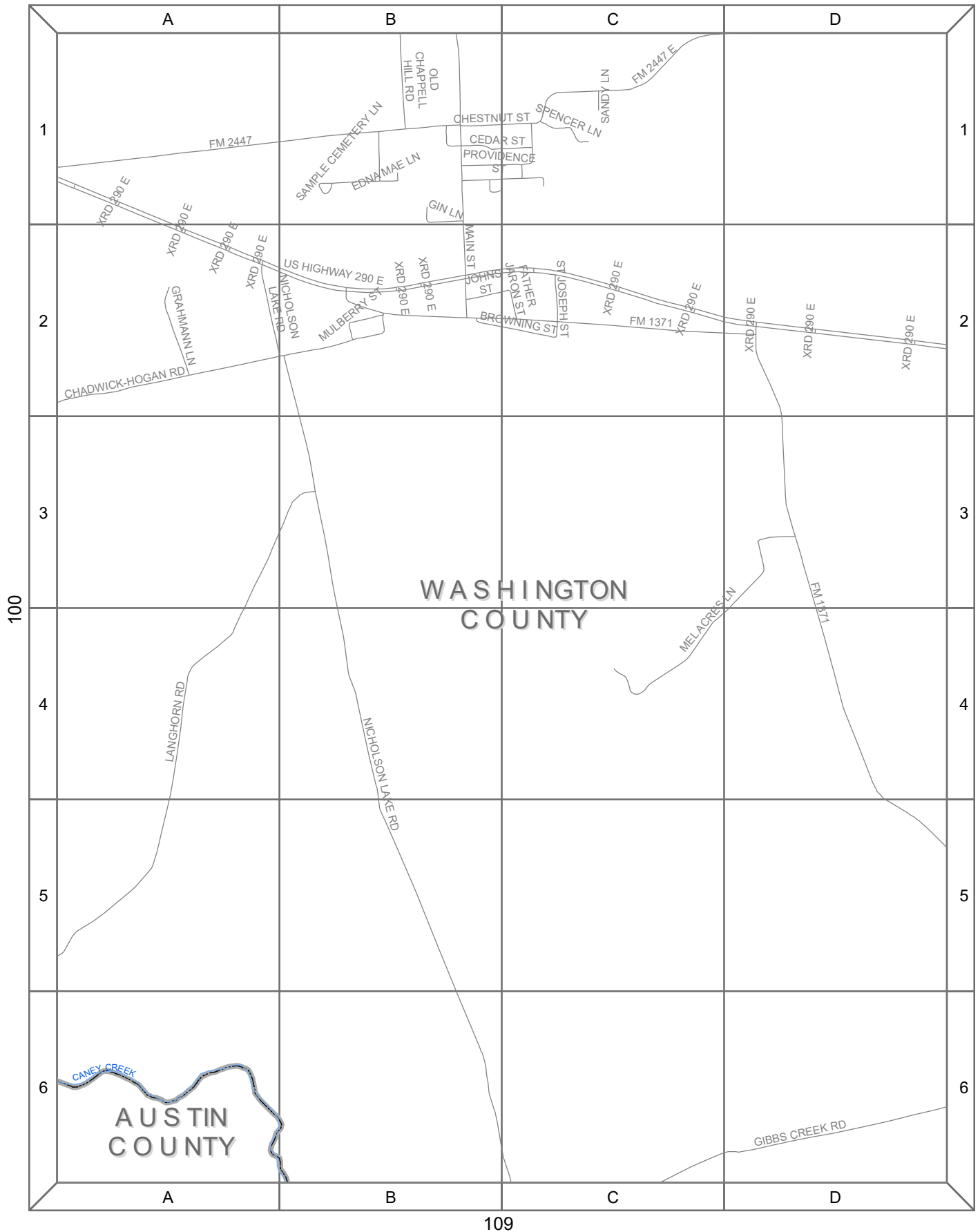
108

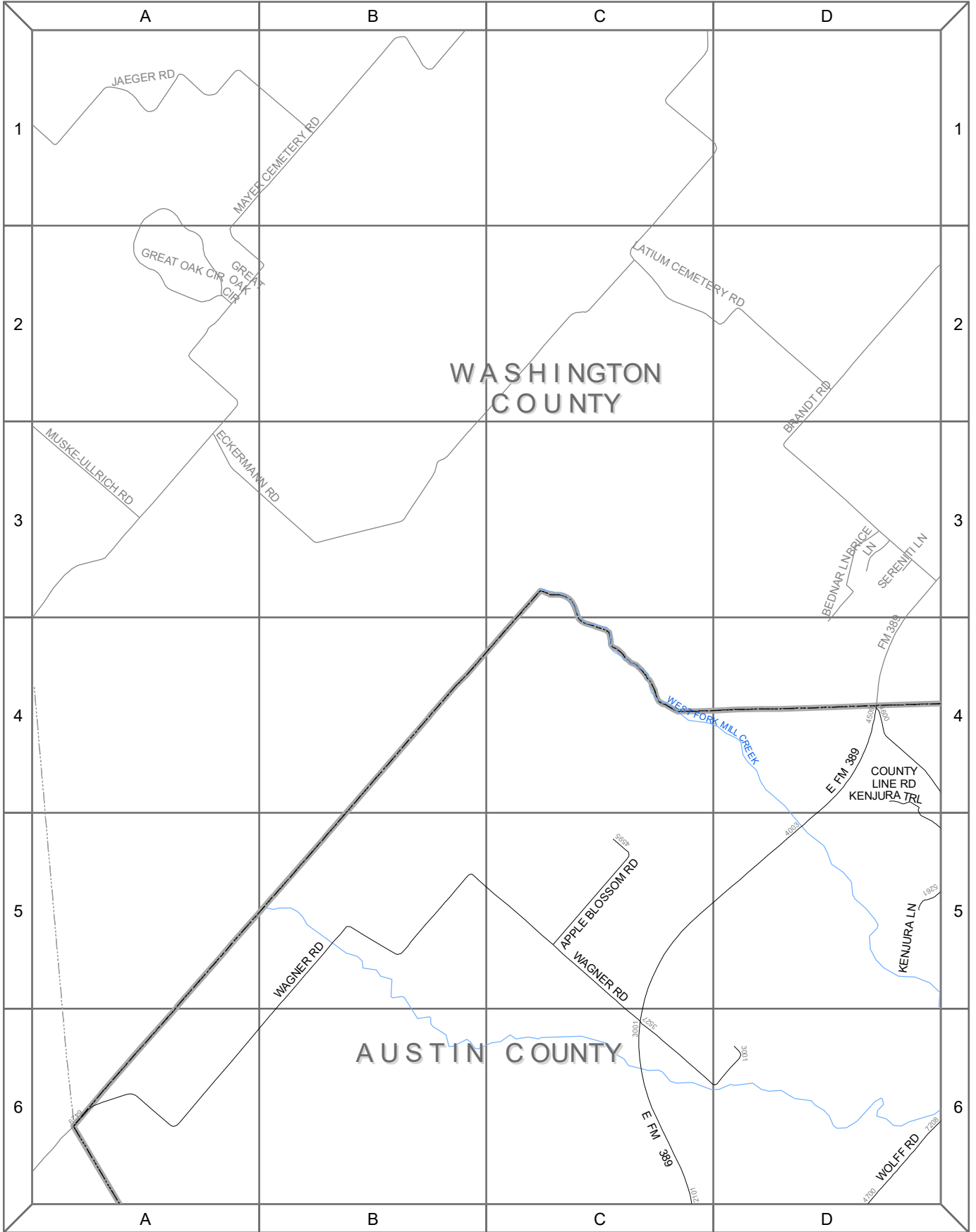
101



Date: 2/20/2020

Austin County 911 provides this map 'as is' and assumes no liability for its accuracy or completeness. This is intended as a general representation only and is in no way intended to be used as survey grade information.



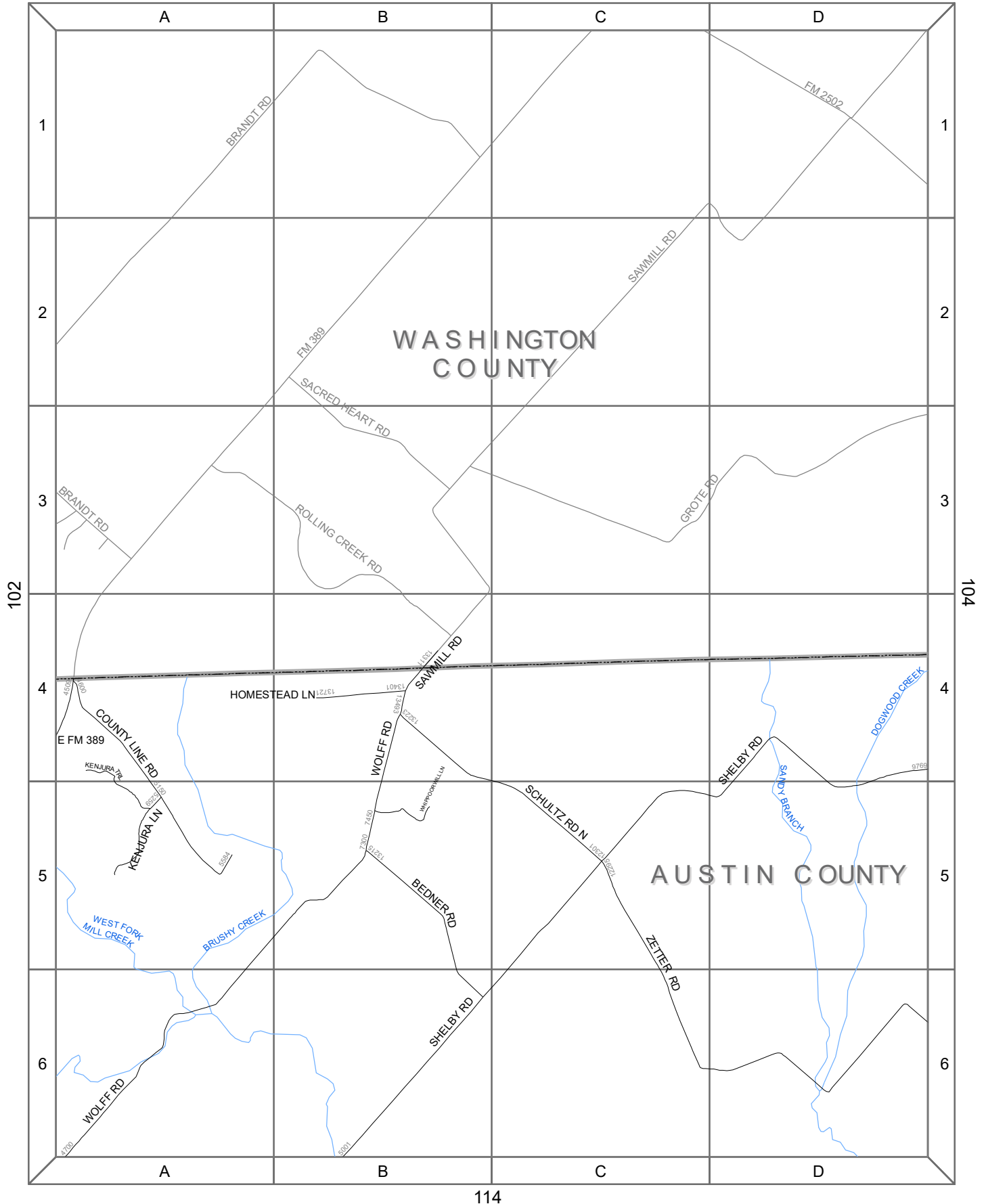


113

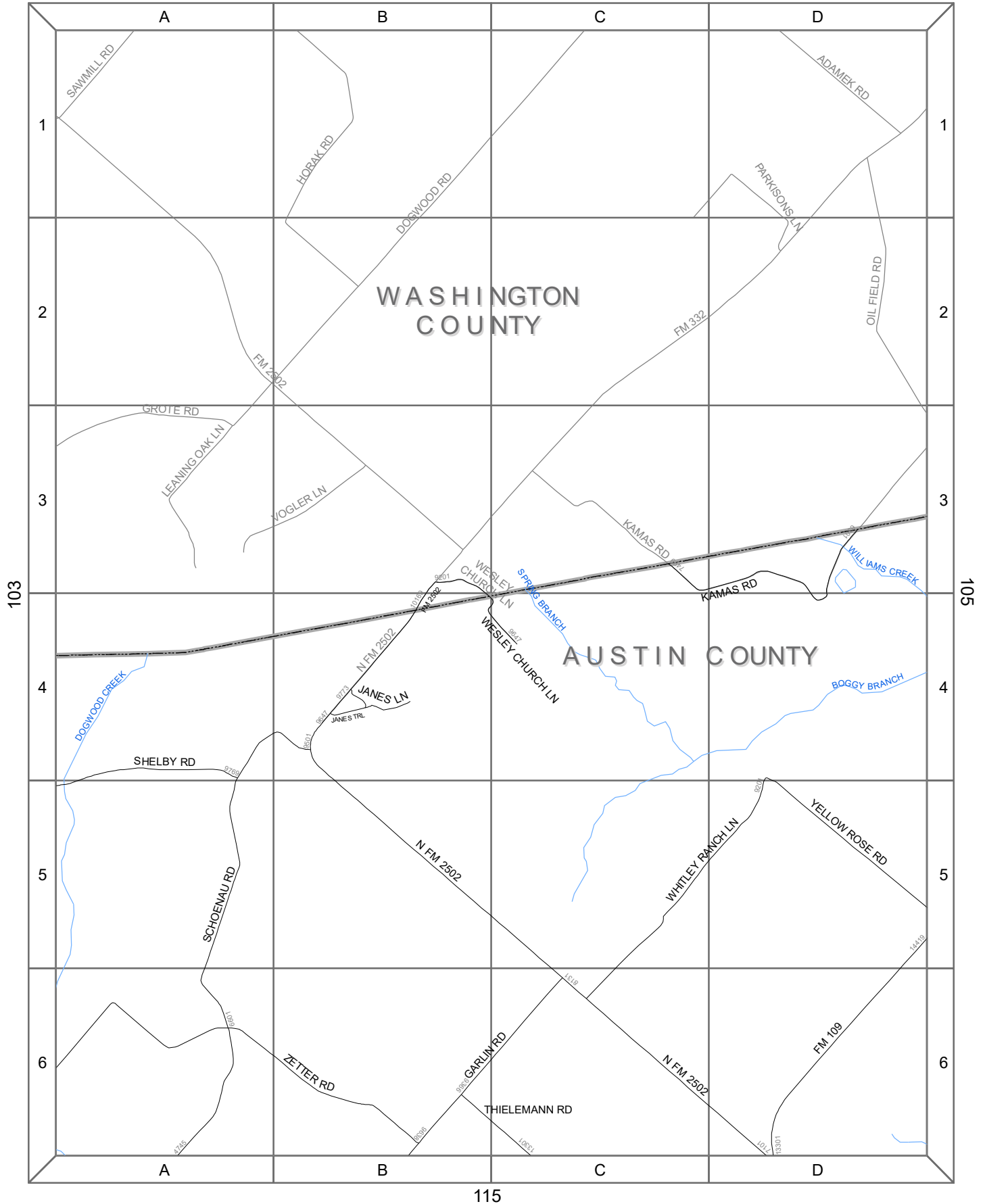


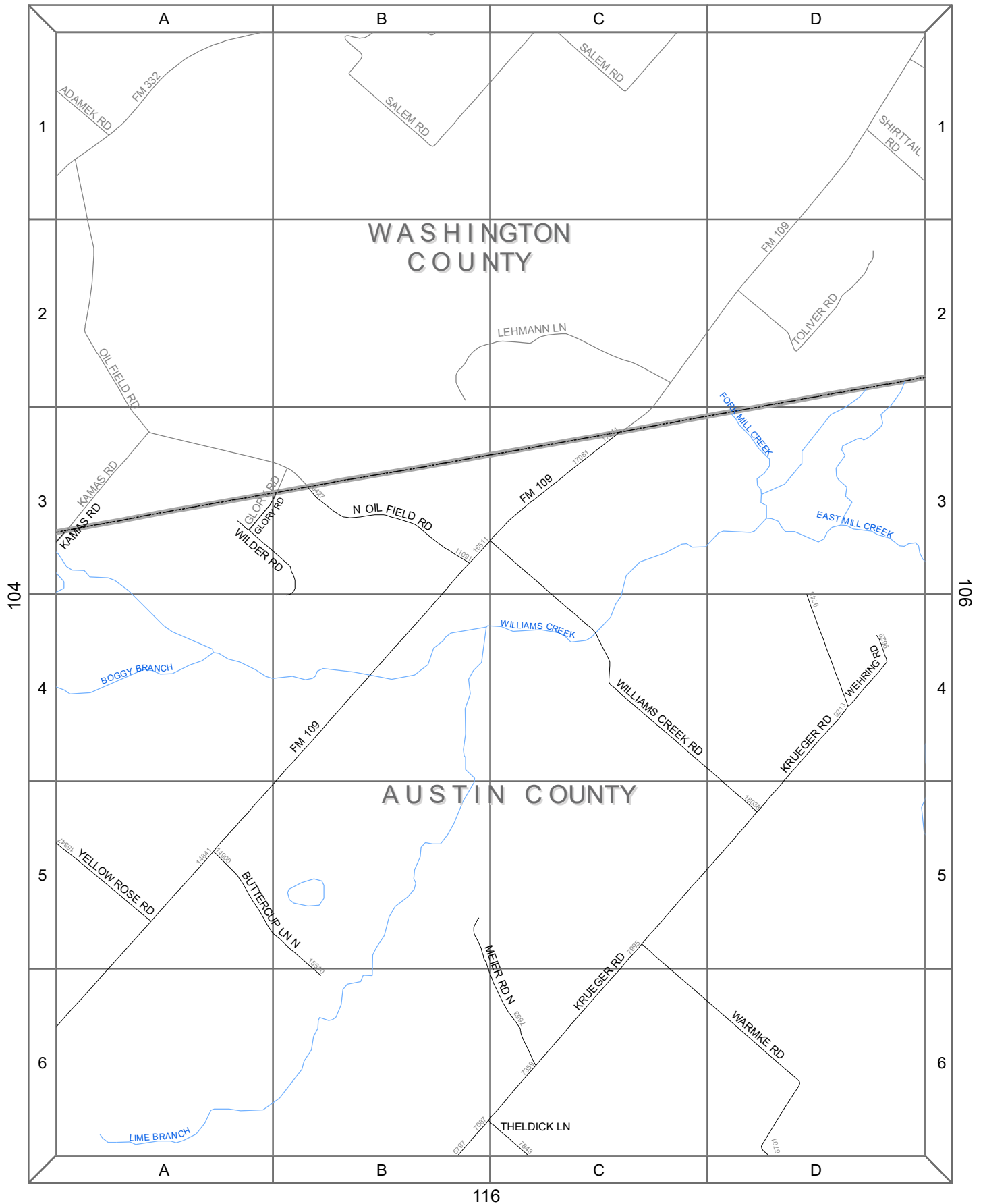
Date: 2/20/2020

Austin County 911 provides this map 'as is' and assumes no liability for its accuracy or completeness. This is intended as a general representation only and is in no way intended to be used as survey grade information.



Austin County 911 provides this map 'as is' and assumes no liability for its accuracy or completeness. This is intended as a general representation only and is in no way intended to be used as survey grade information.

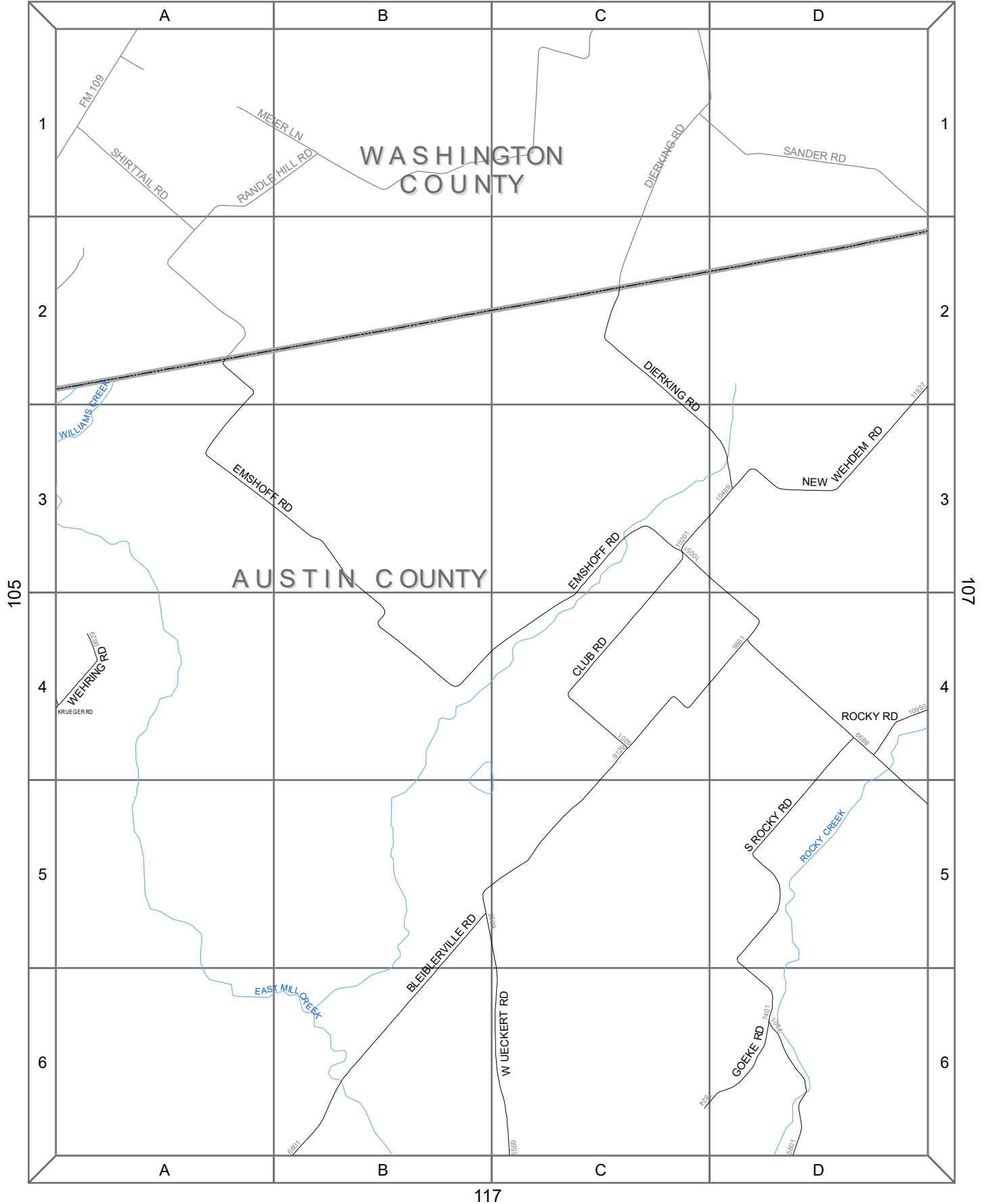


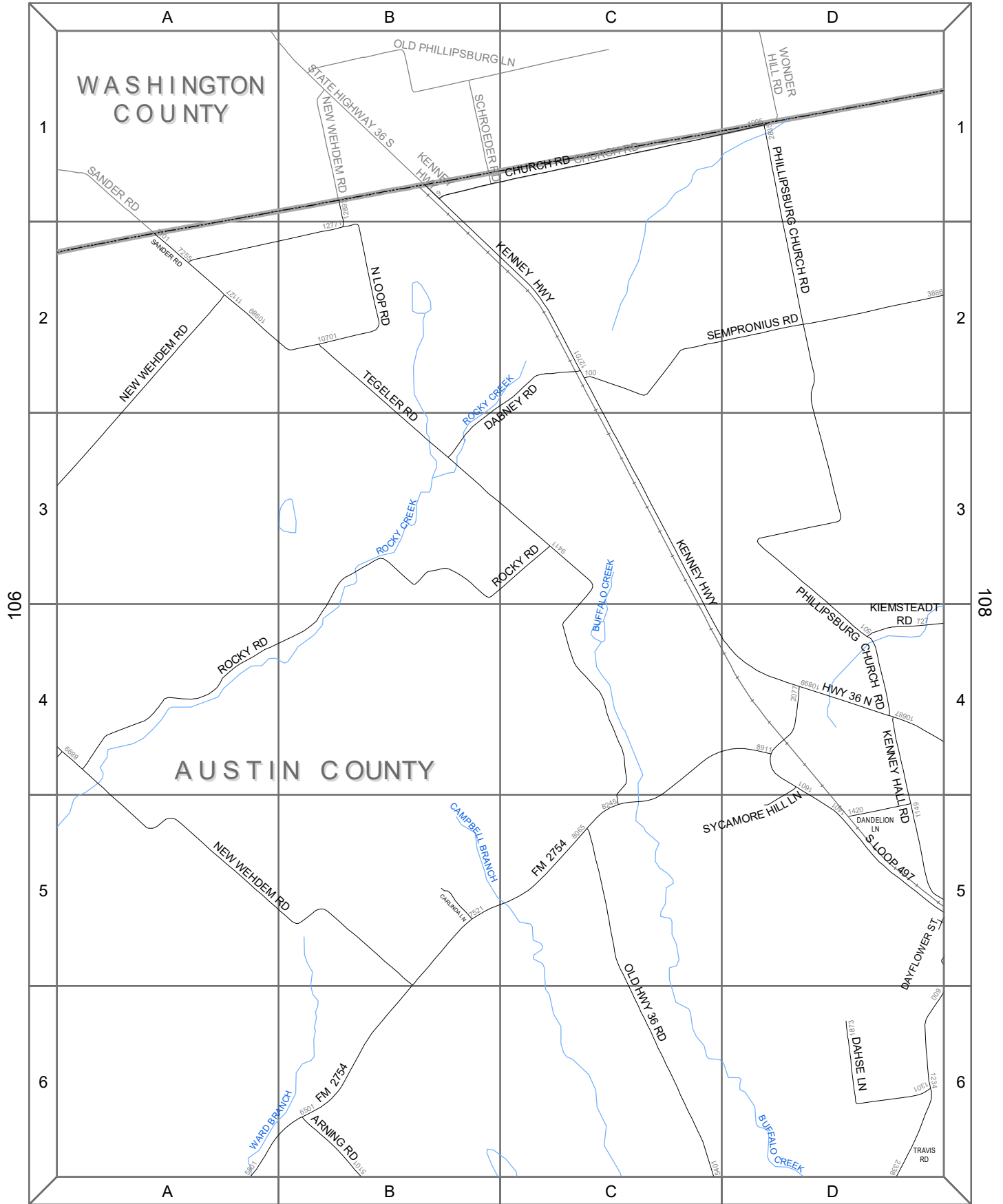


Date: 2/20/2020


Austin County 911 provides this map 'as is' and assumes no liability for its accuracy or completeness. This is intended as a general representation only and is in no way intended to be used as survey grade information.





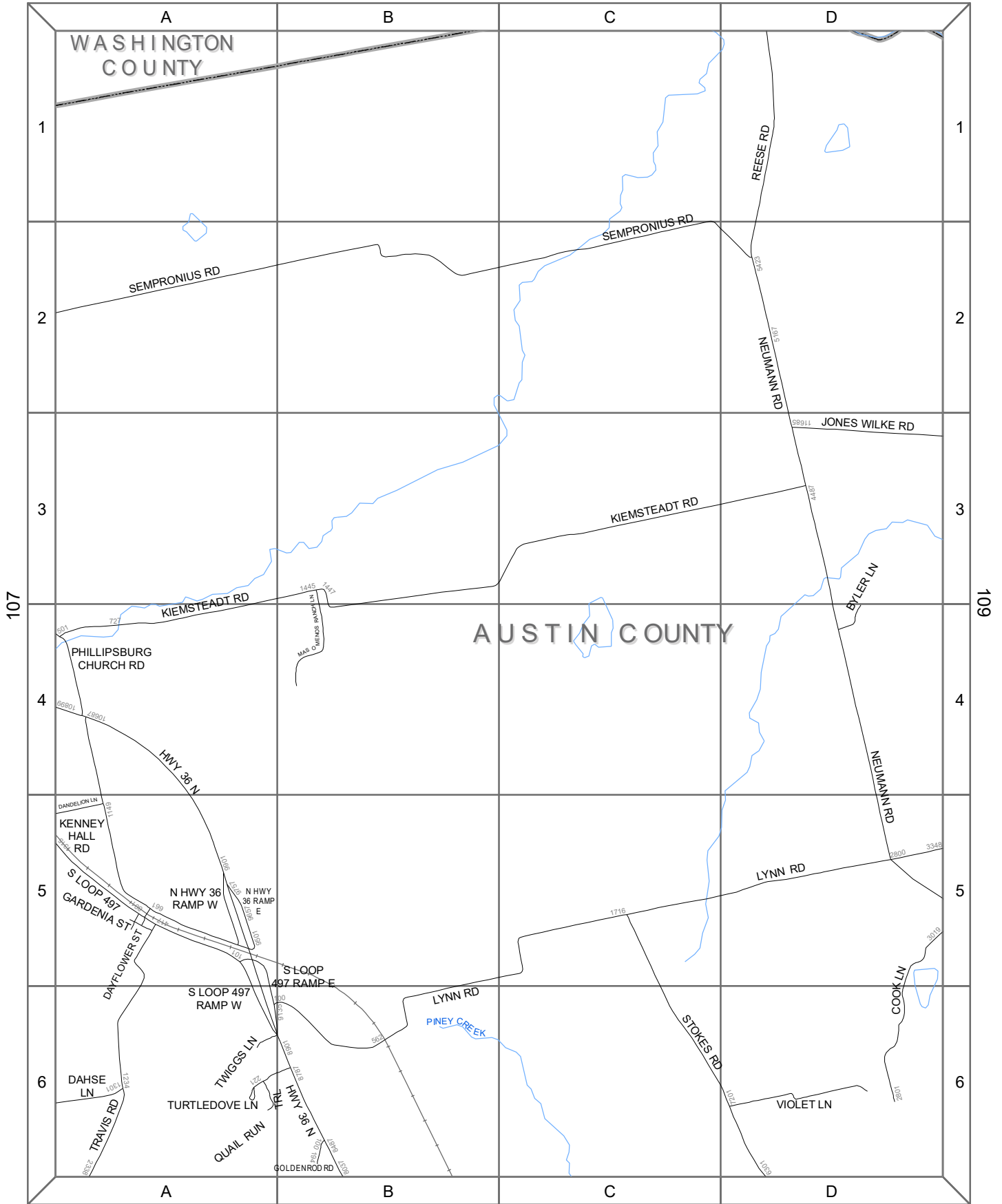


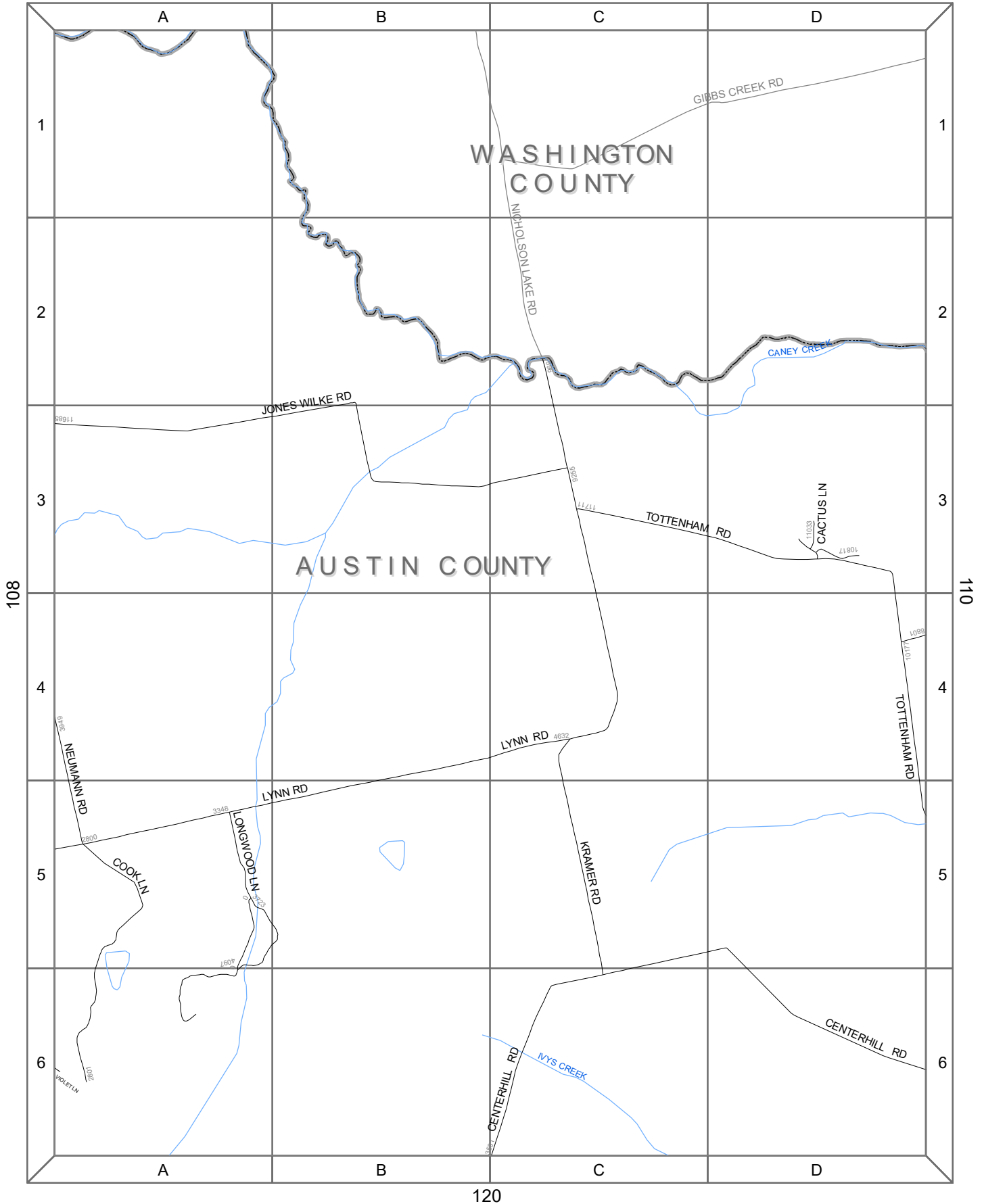
118

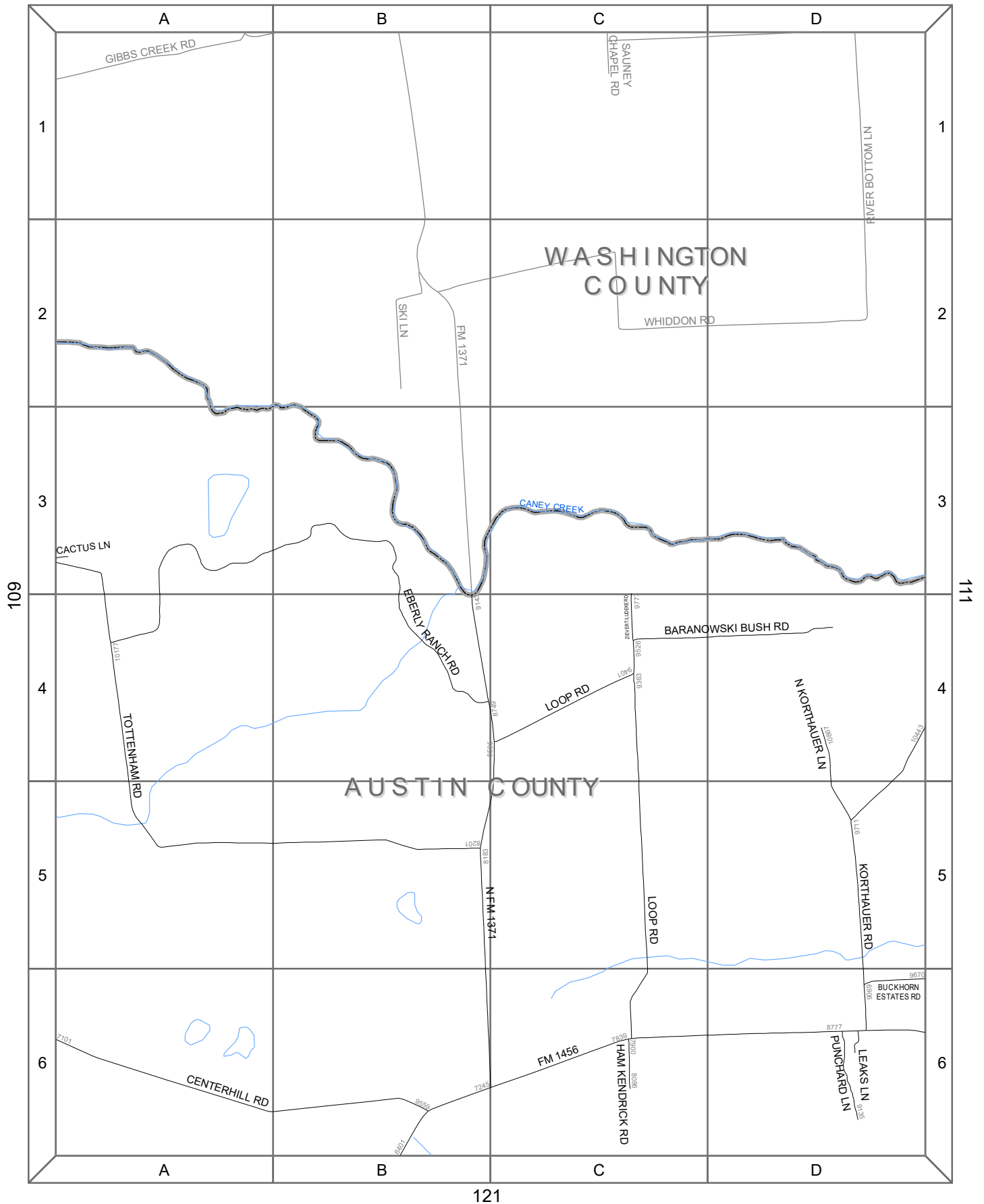


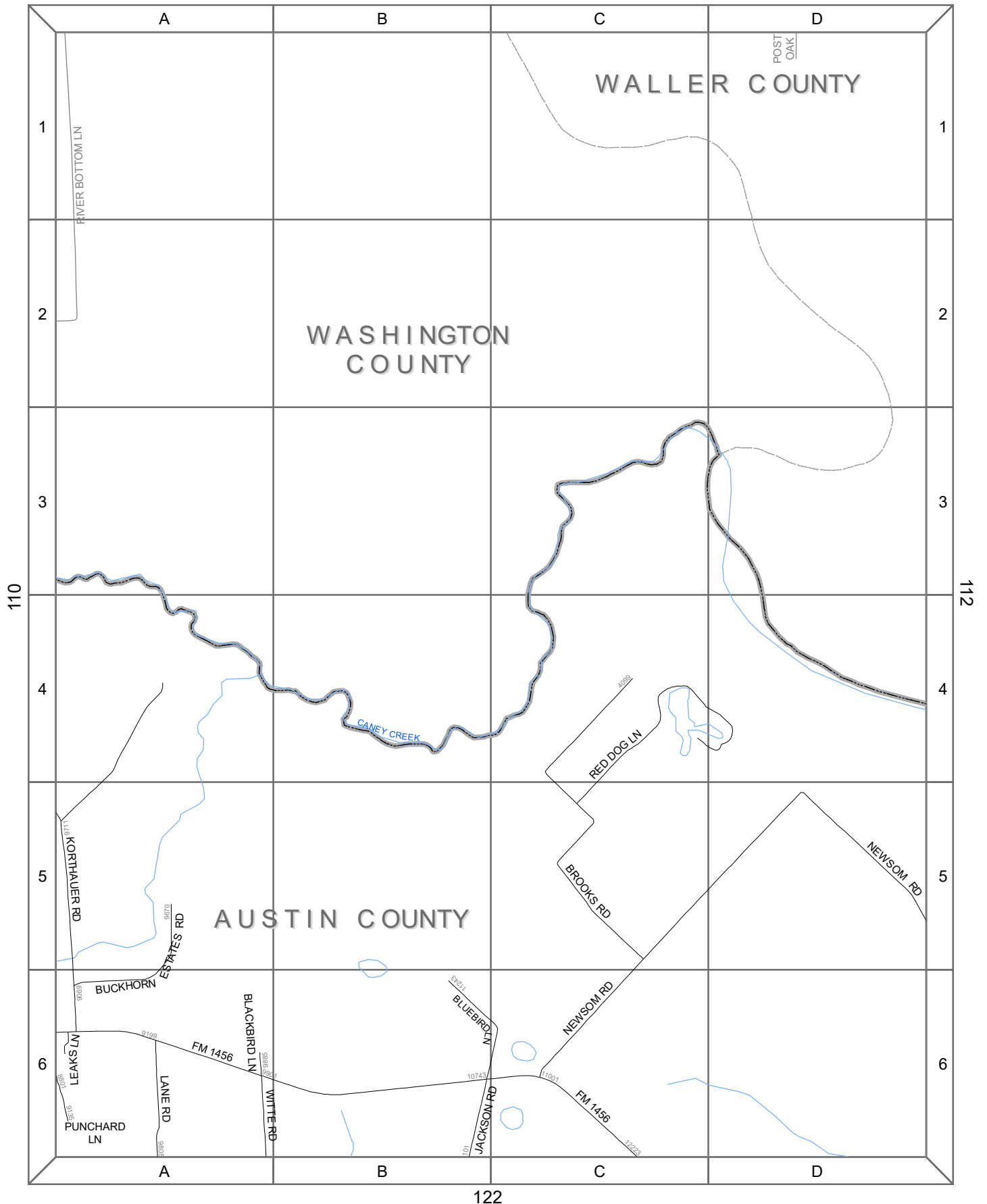
Date: 2/20/2020

Austin County 911 provides this map 'as is' and assumes no liability for its accuracy or completeness. This is intended as a general representation only and is in no way intended to be used as survey grade information.



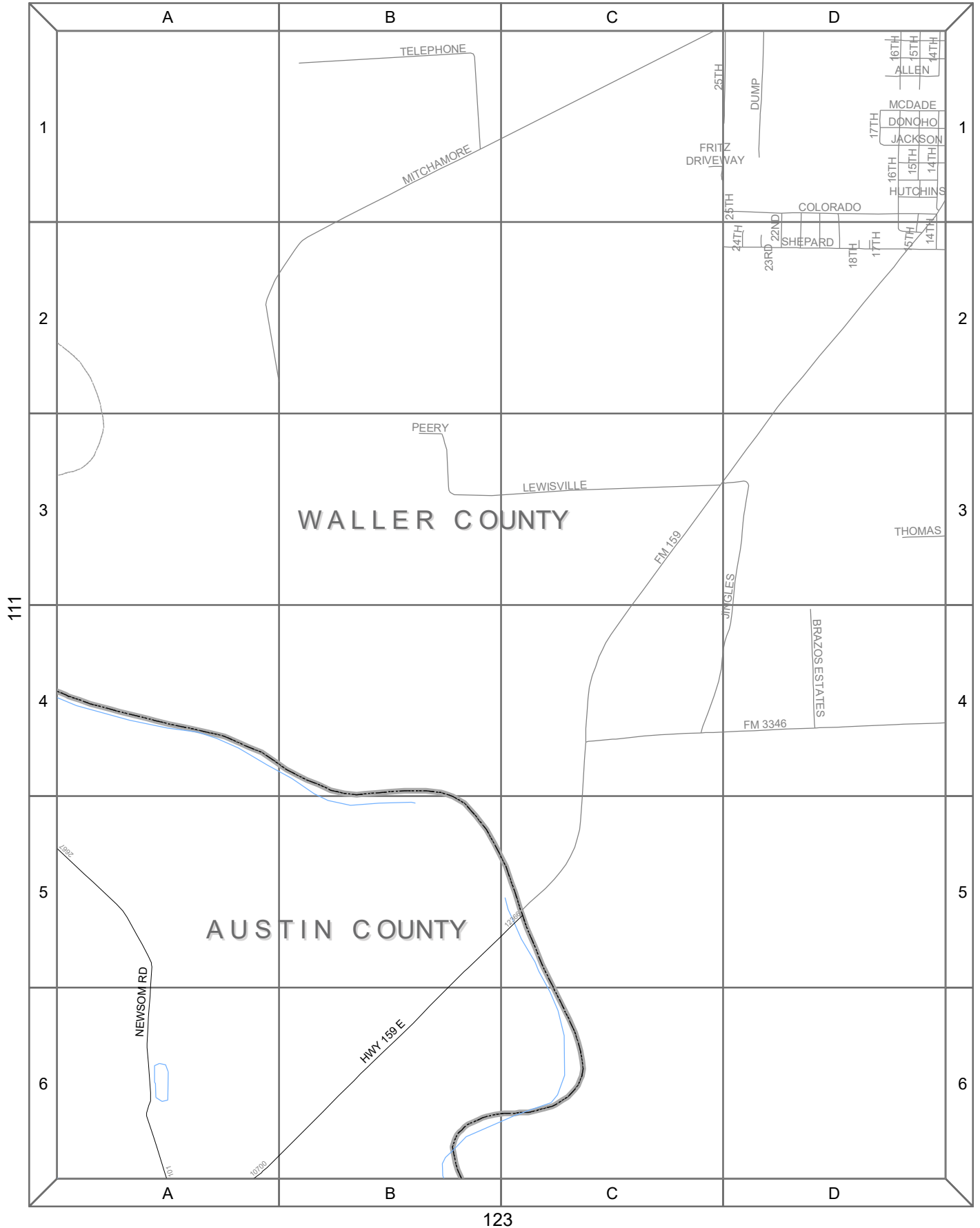




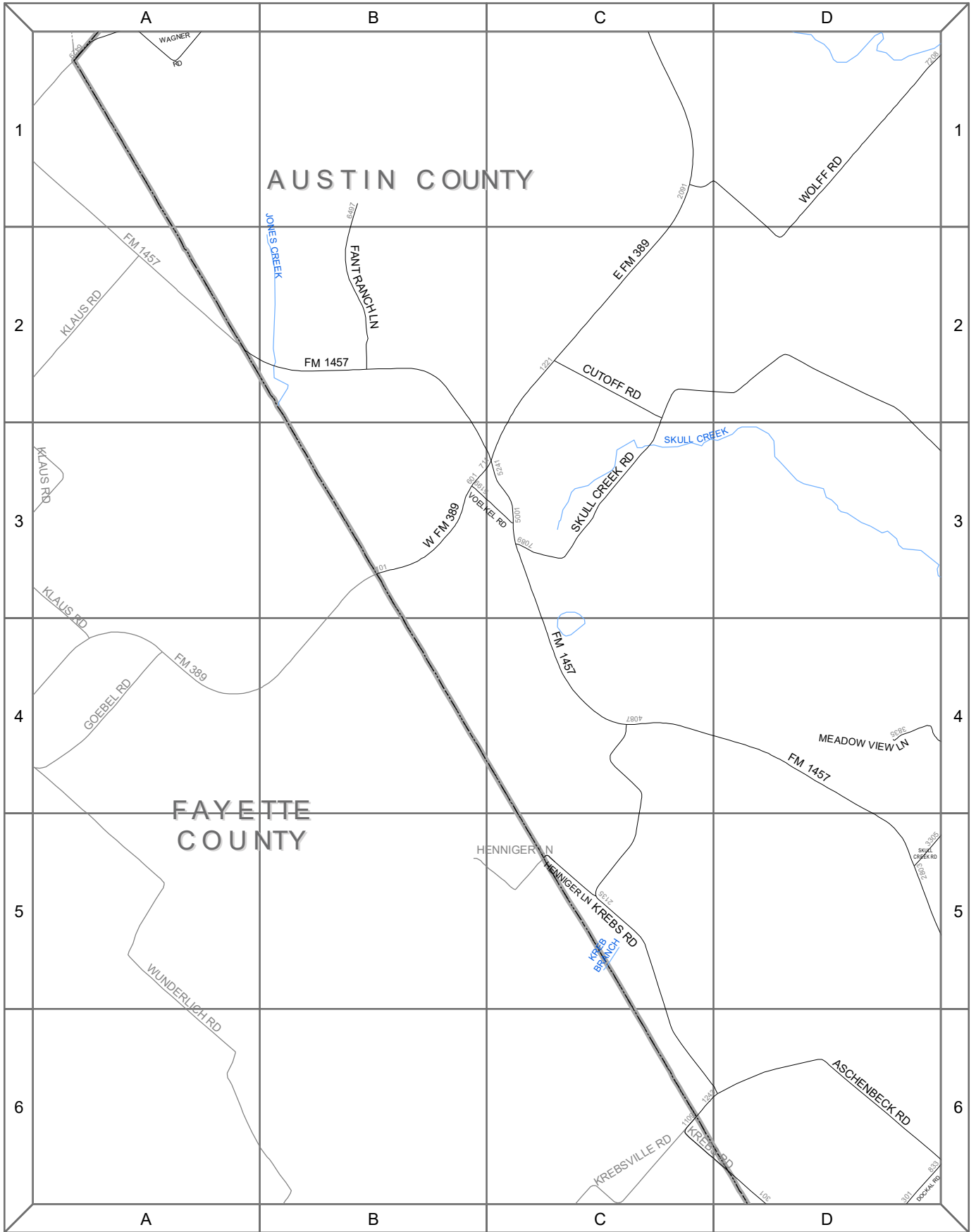


Date: 2/20/2020

Austin County 911 provides this map 'as is' and assumes no liability for its accuracy or completeness. This is intended as a general representation only and is in no way intended to be used as survey grade information.



Austin County 911 provides this map 'as is' and assumes no liability for its accuracy or completeness. This is intended as a general representation only and is in no way intended to be used as survey grade information.



114

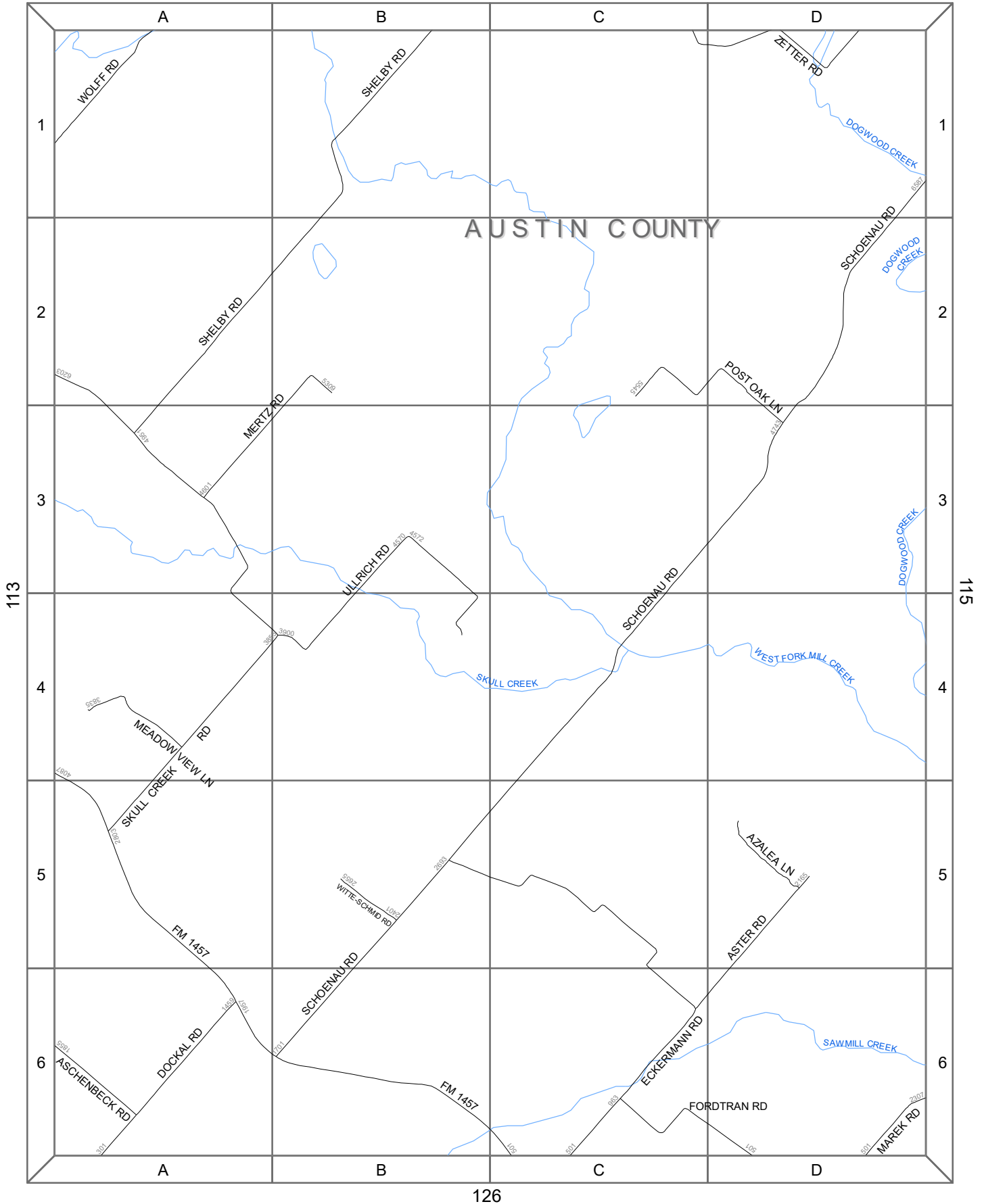
125



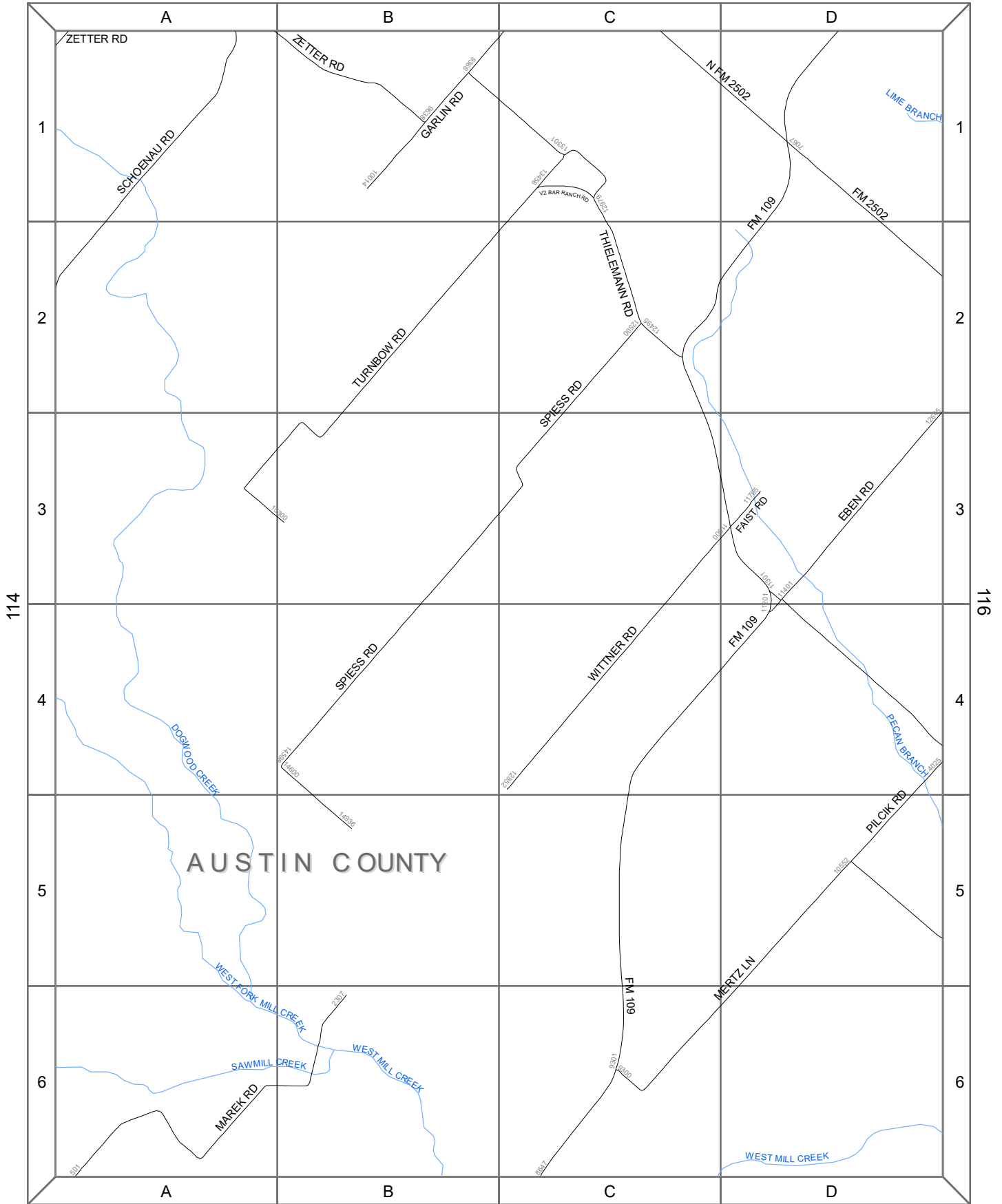
Date: 2/20/2020

Austin County 911 provides this map 'as is' and assumes no liability for its accuracy or completeness. This is intended as a general representation only and is in no way intended to be used as survey grade information.



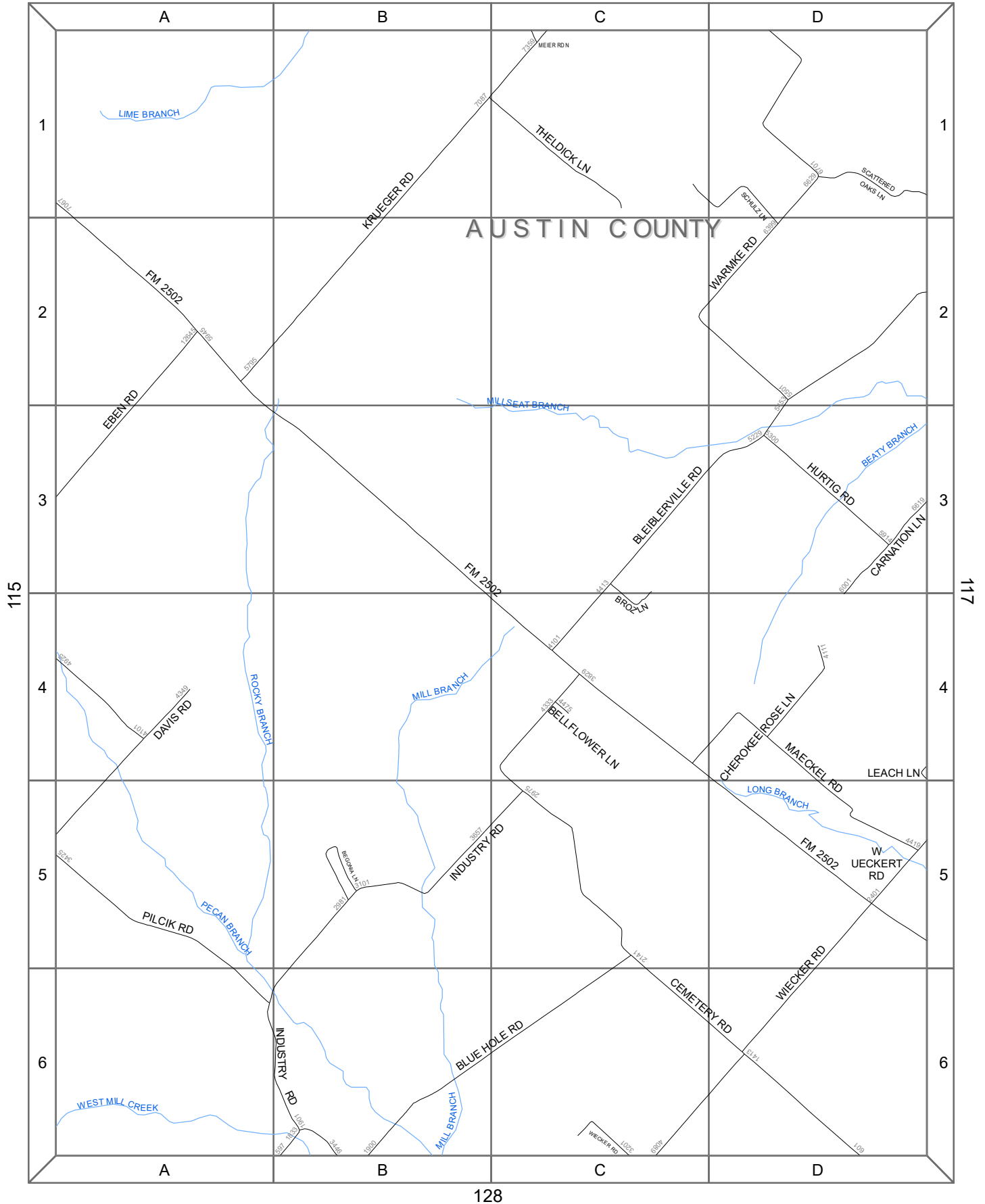


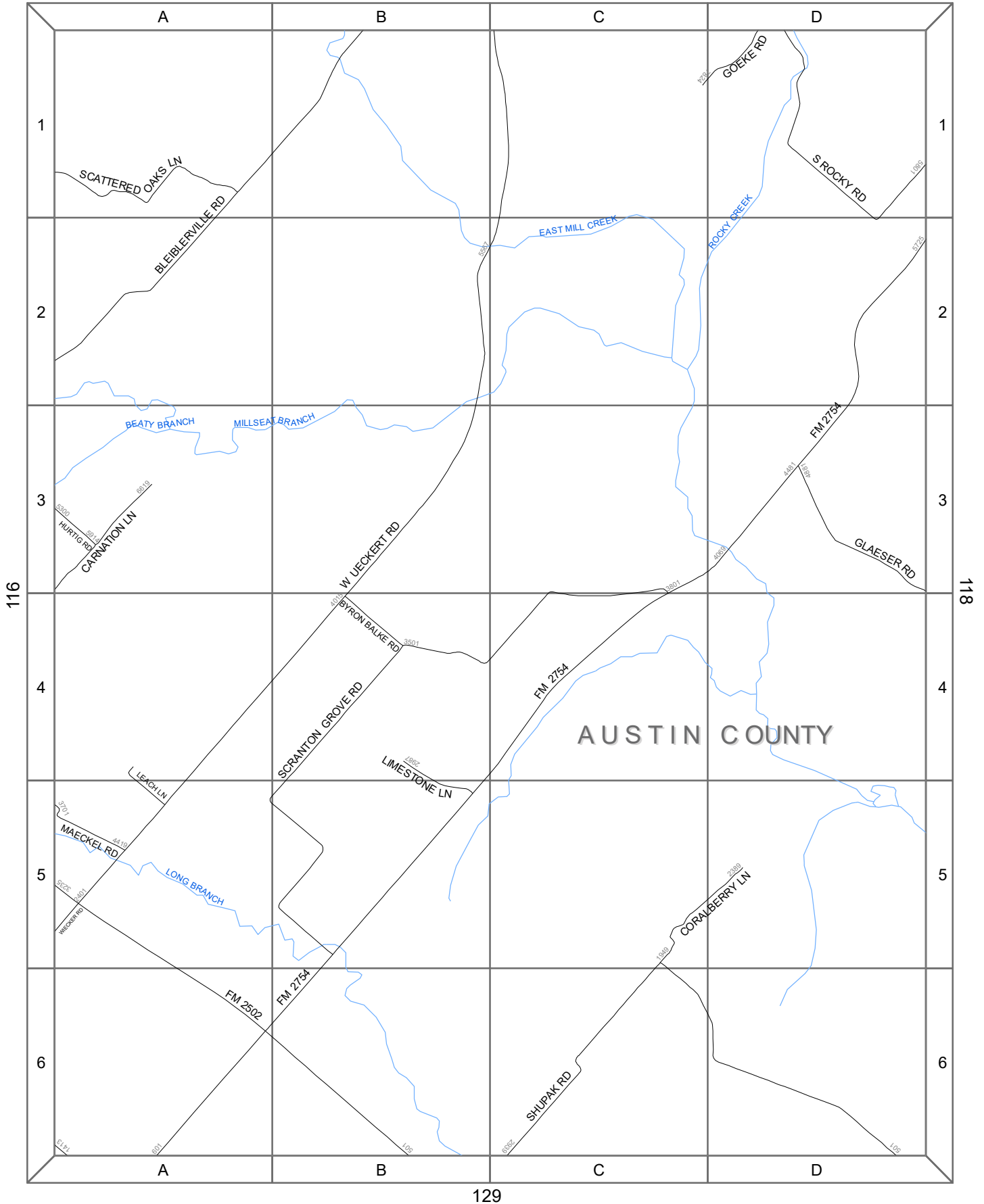
Austin County 911 provides this map 'as is' and assumes no liability for its accuracy or completeness. This is intended as a general representation only and is in no way intended to be used as survey grade information.



Date: 2/20/2020

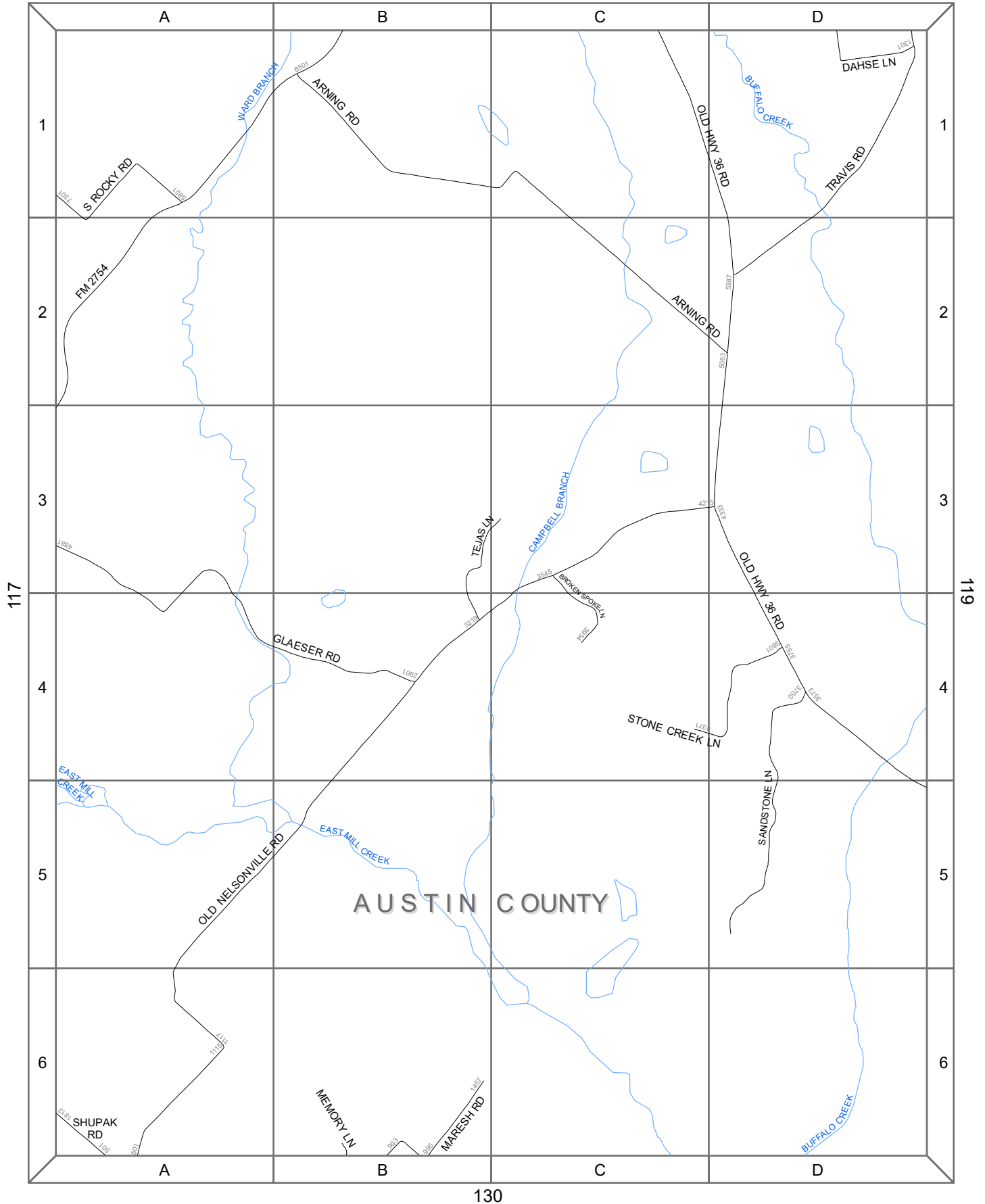
Austin County 911 provides this map 'as is' and assumes no liability for its accuracy or completeness. This is intended as a general representation only and is in no way intended to be used as survey grade information.





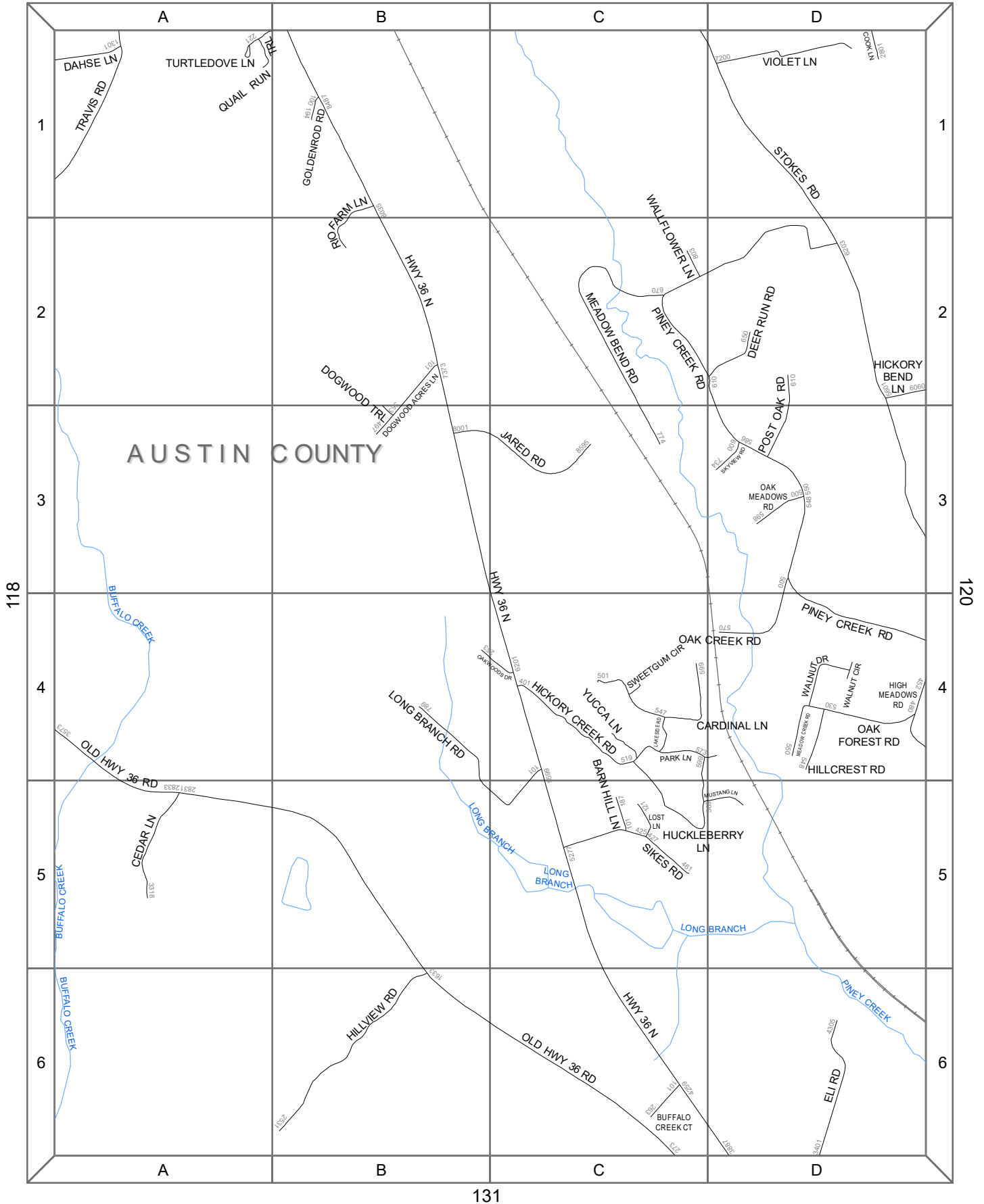
Date: 2/20/2020

Austin County 911 provides this map 'as is' and assumes no liability for its accuracy or completeness. This is intended as a general representation only and is in no way intended to be used as survey grade information.

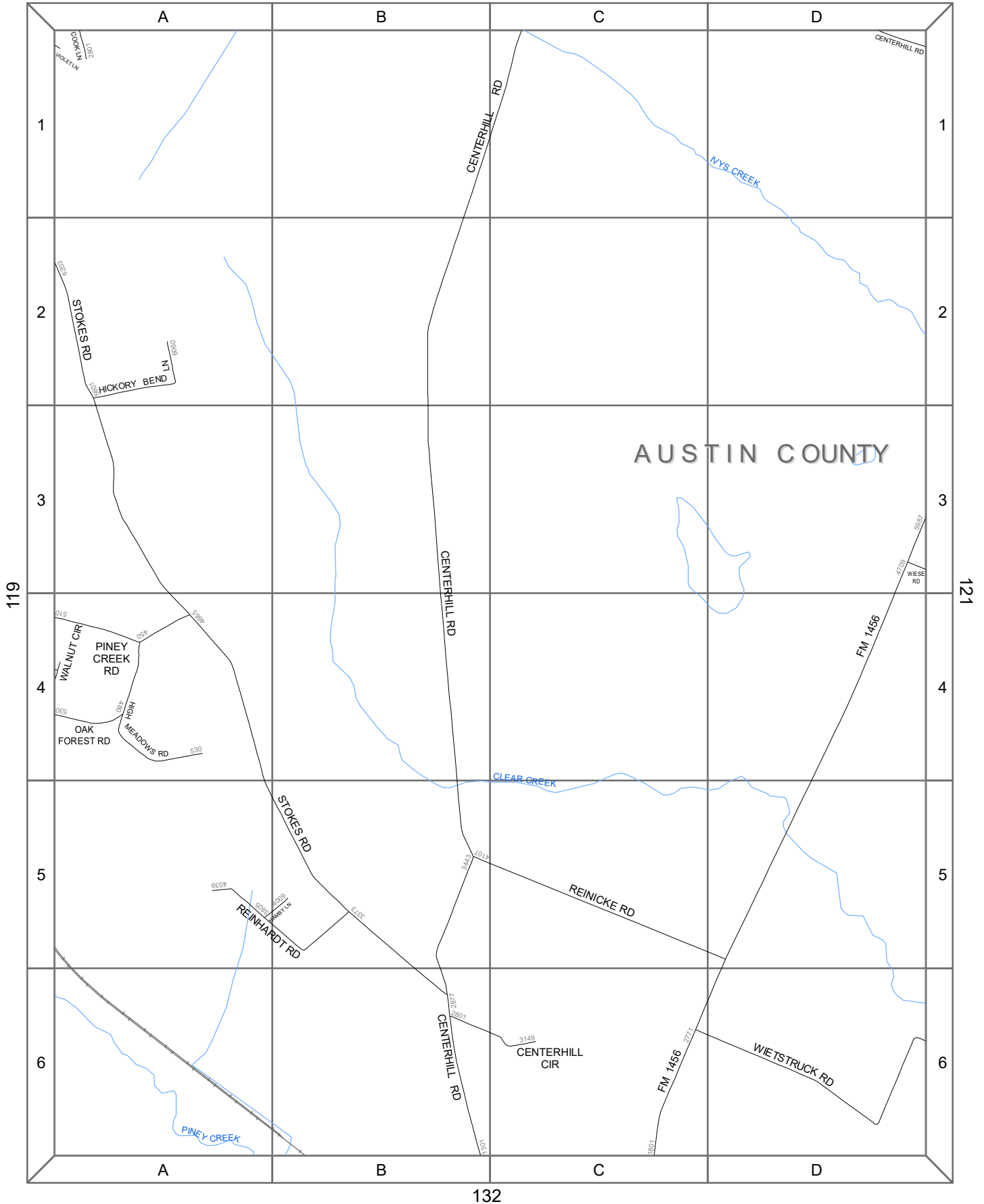


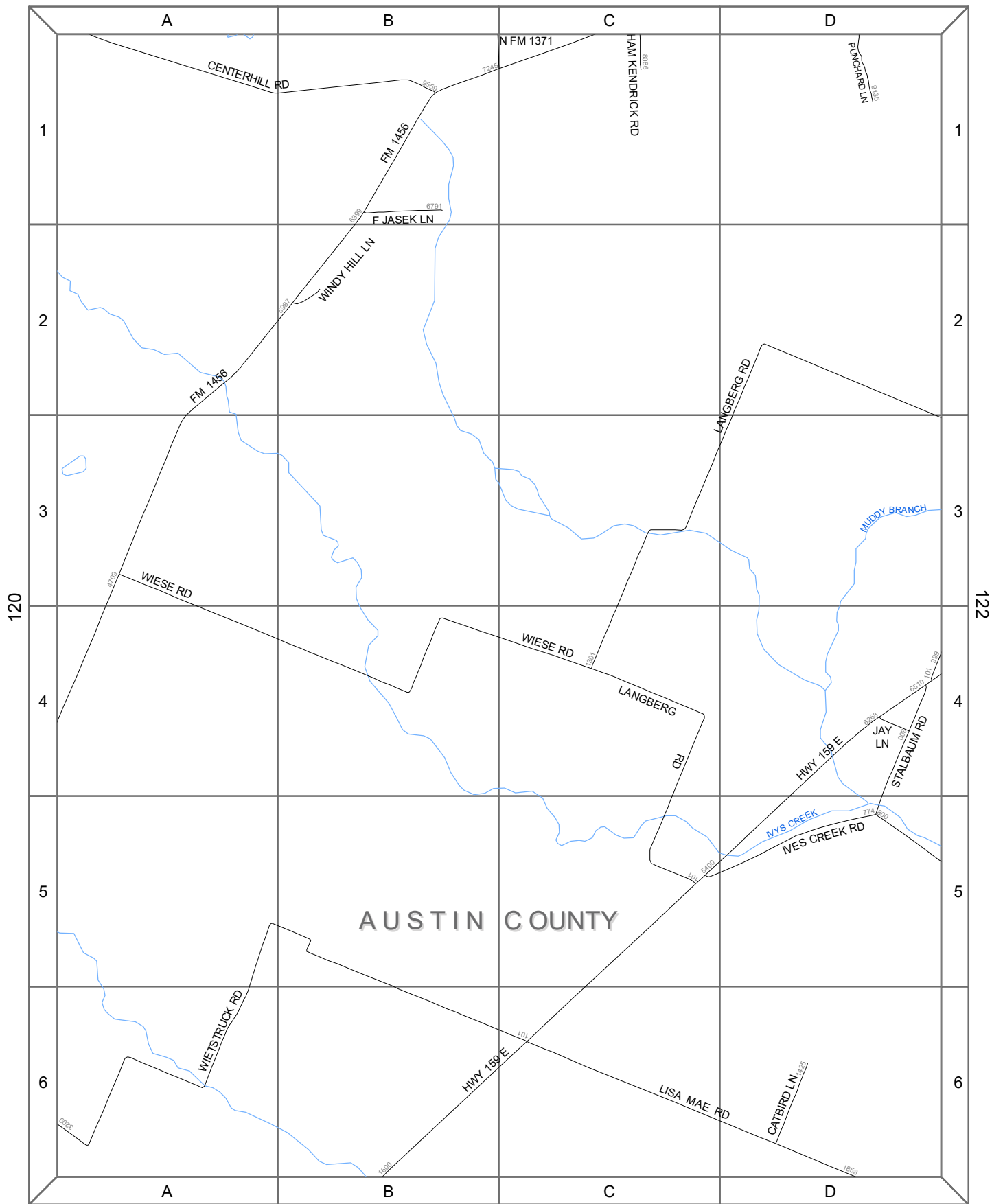
Date: 2/20/2020

Austin County 911 provides this map 'as is' and assumes no liability for its accuracy or completeness. This is intended as a general representation only and is in no way intended to be used as survey grade information.

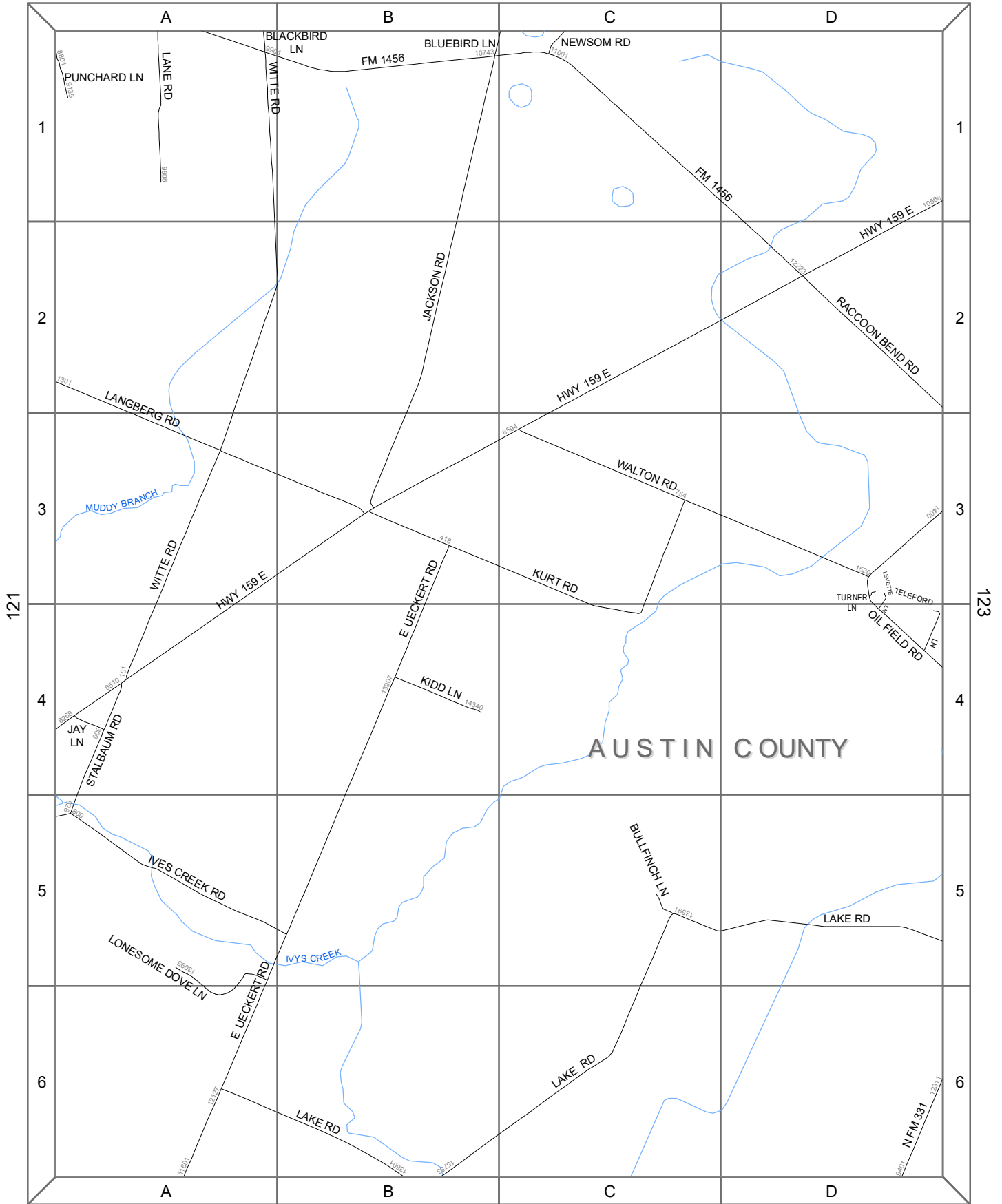


Austin County 911 provides this map 'as is' and assumes no liability for its accuracy or completeness. This is intended as a general representation only and is in no way intended to be used as survey grade information.



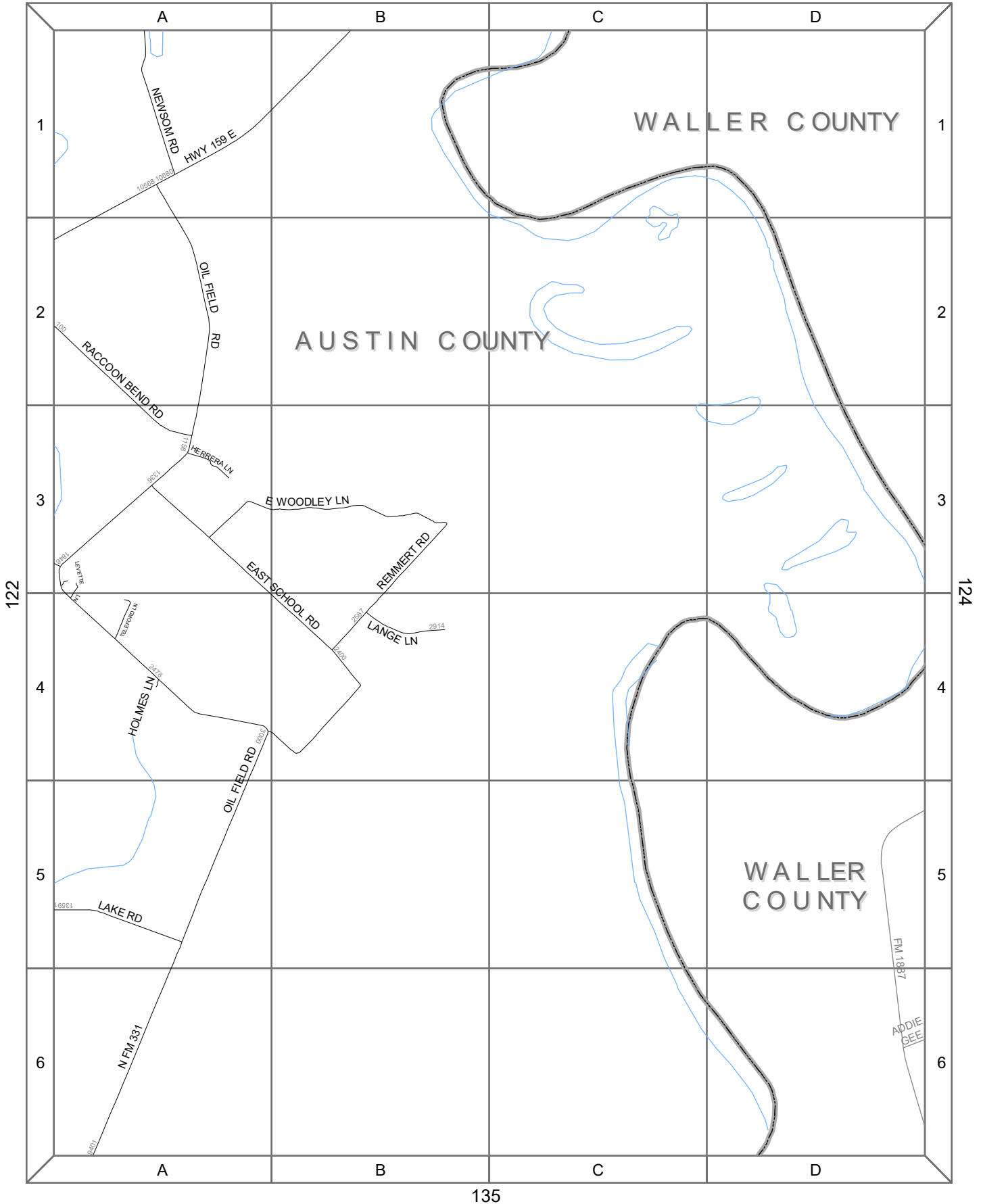






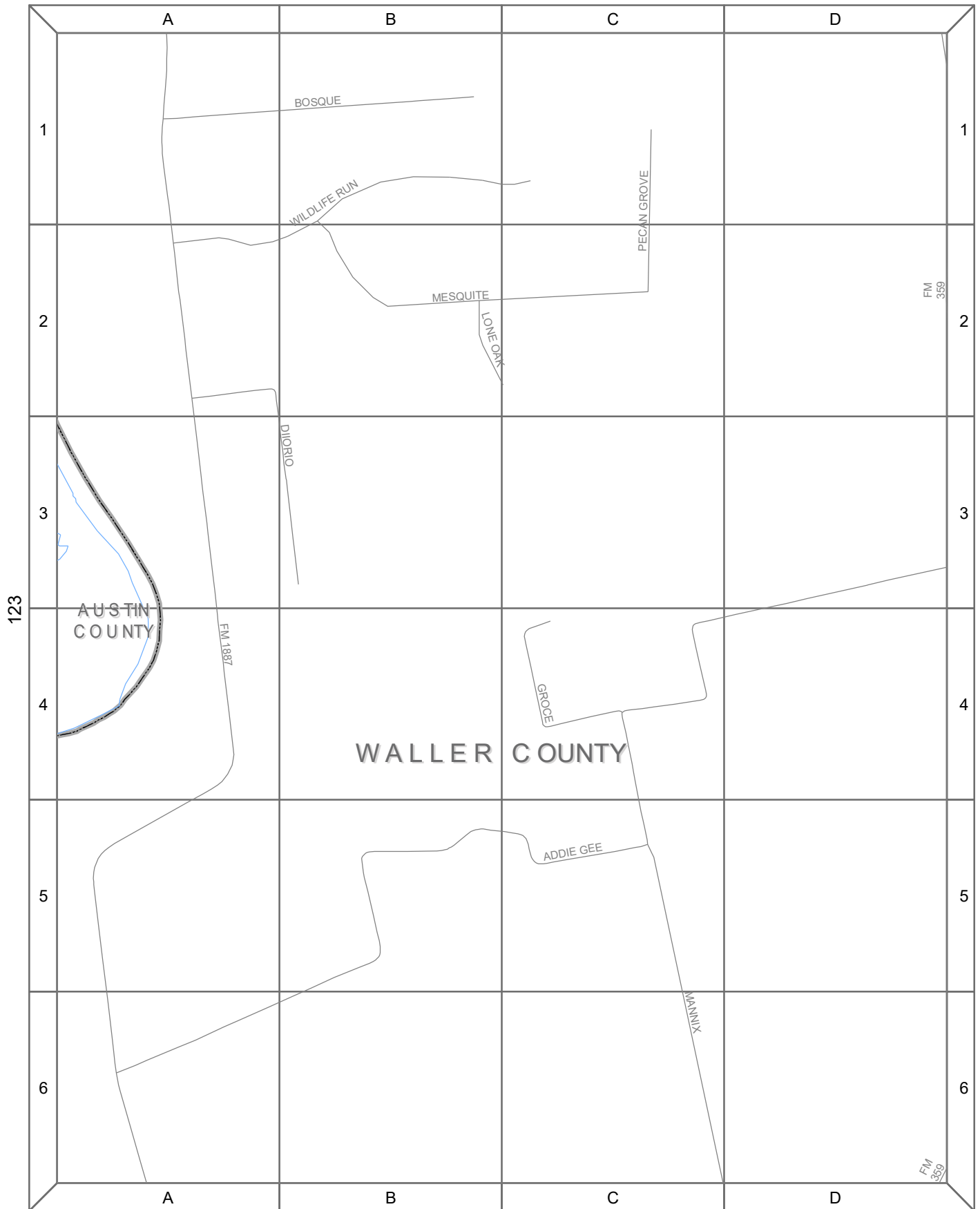
Date: 2/20/2020

Austin County 911 provides this map 'as is' and assumes no liability for its accuracy or completeness. This is intended as a general representation only and is in no way intended to be used as survey grade information.



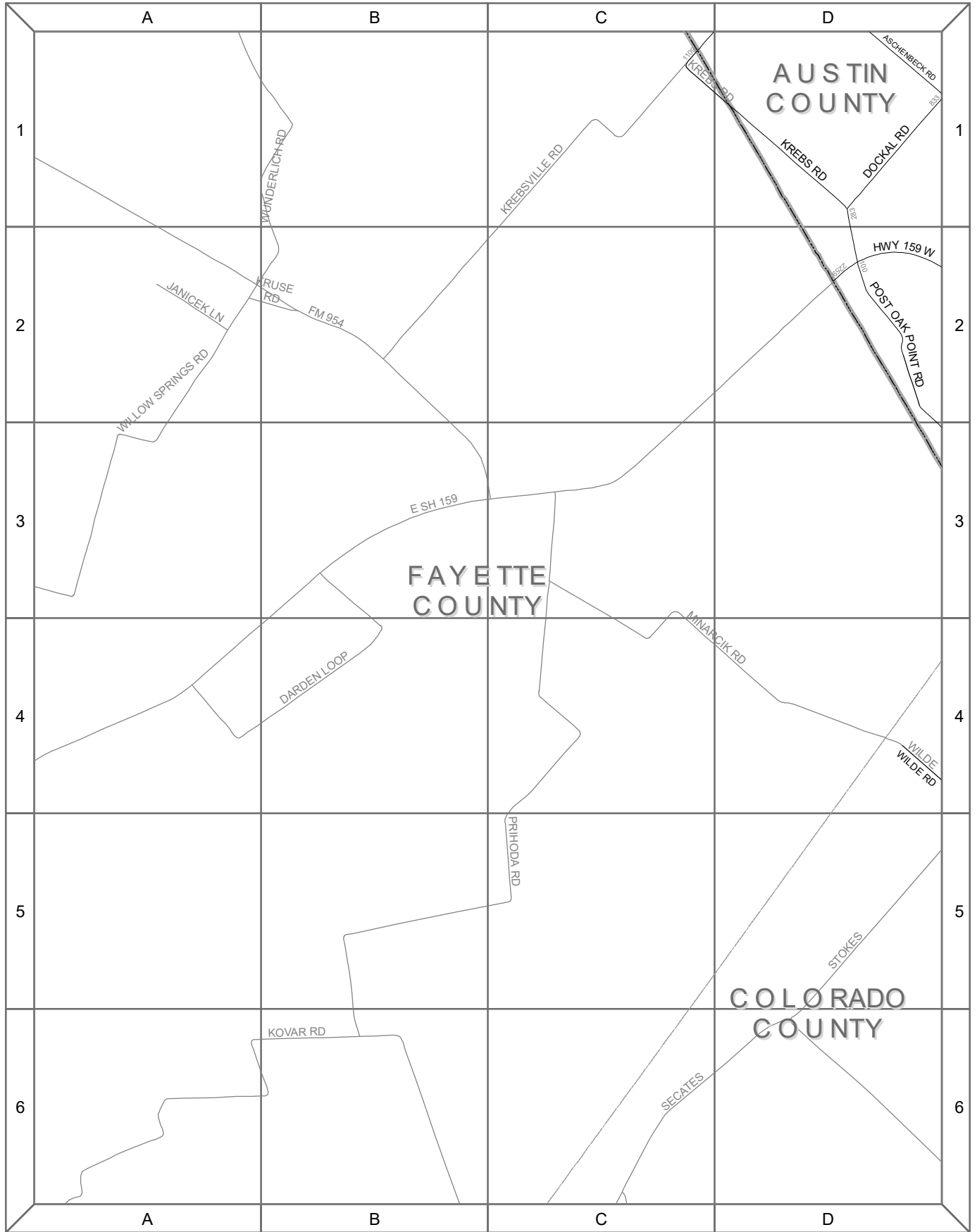
Date: 2/20/2020

Austin County 911 provides this map 'as is' and assumes no liability for its accuracy or completeness. This is intended as a general representation only and is in no way intended to be used as survey grade information.



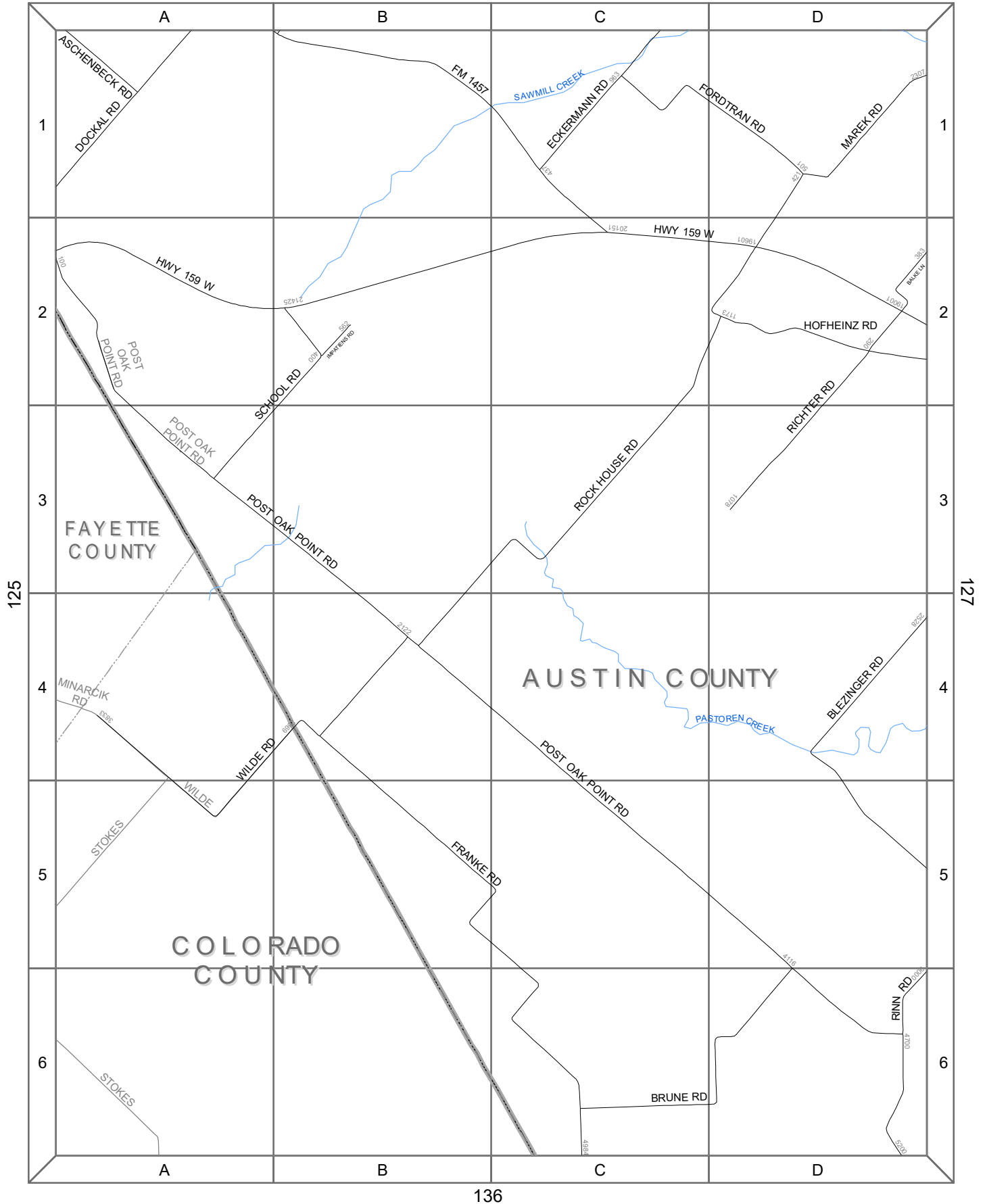
Date: 2/20/2020

Austin County 911 provides this map 'as is' and assumes no liability for its accuracy or completeness. This is intended as a general representation only and is in no way intended to be used as survey grade information.

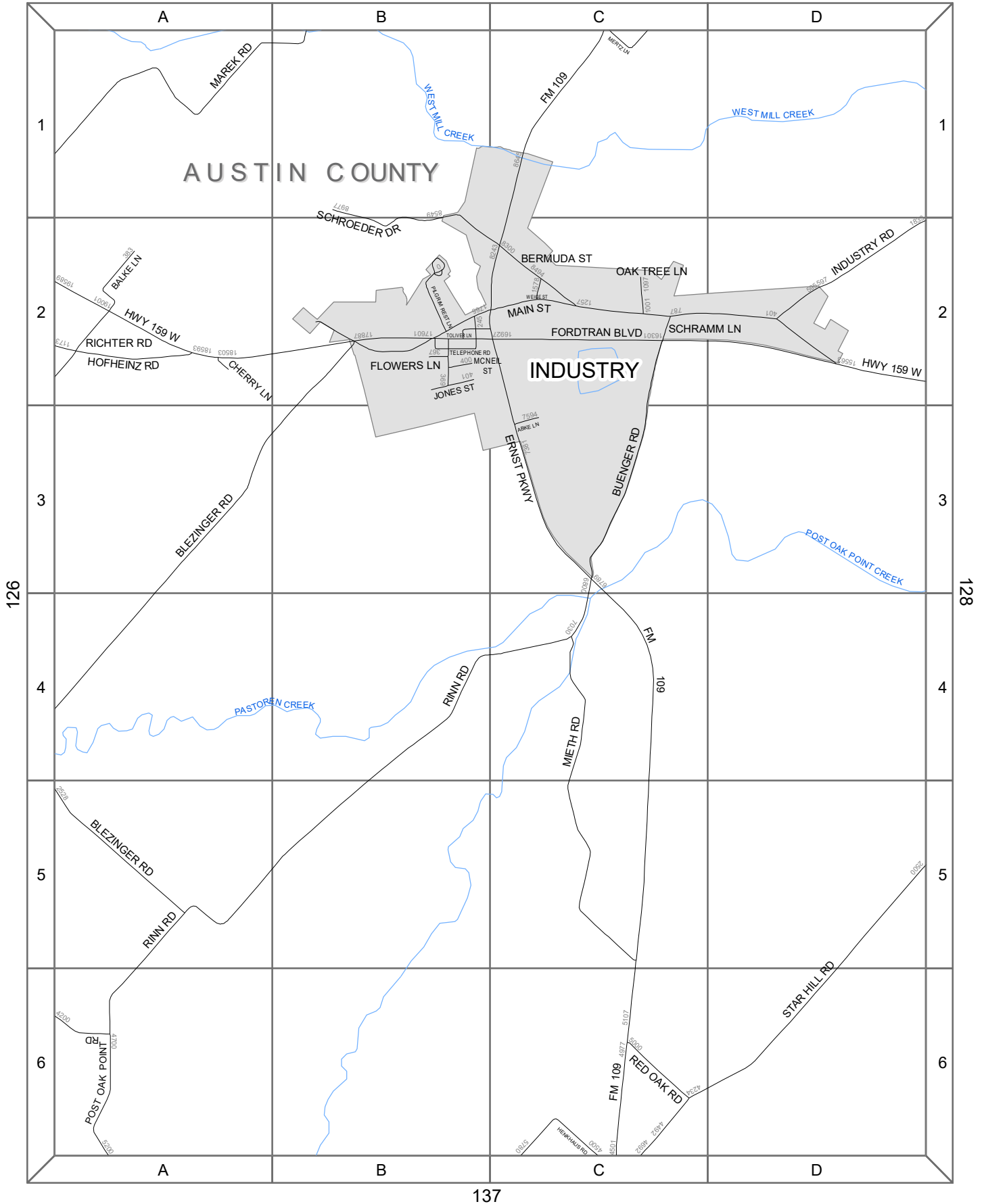


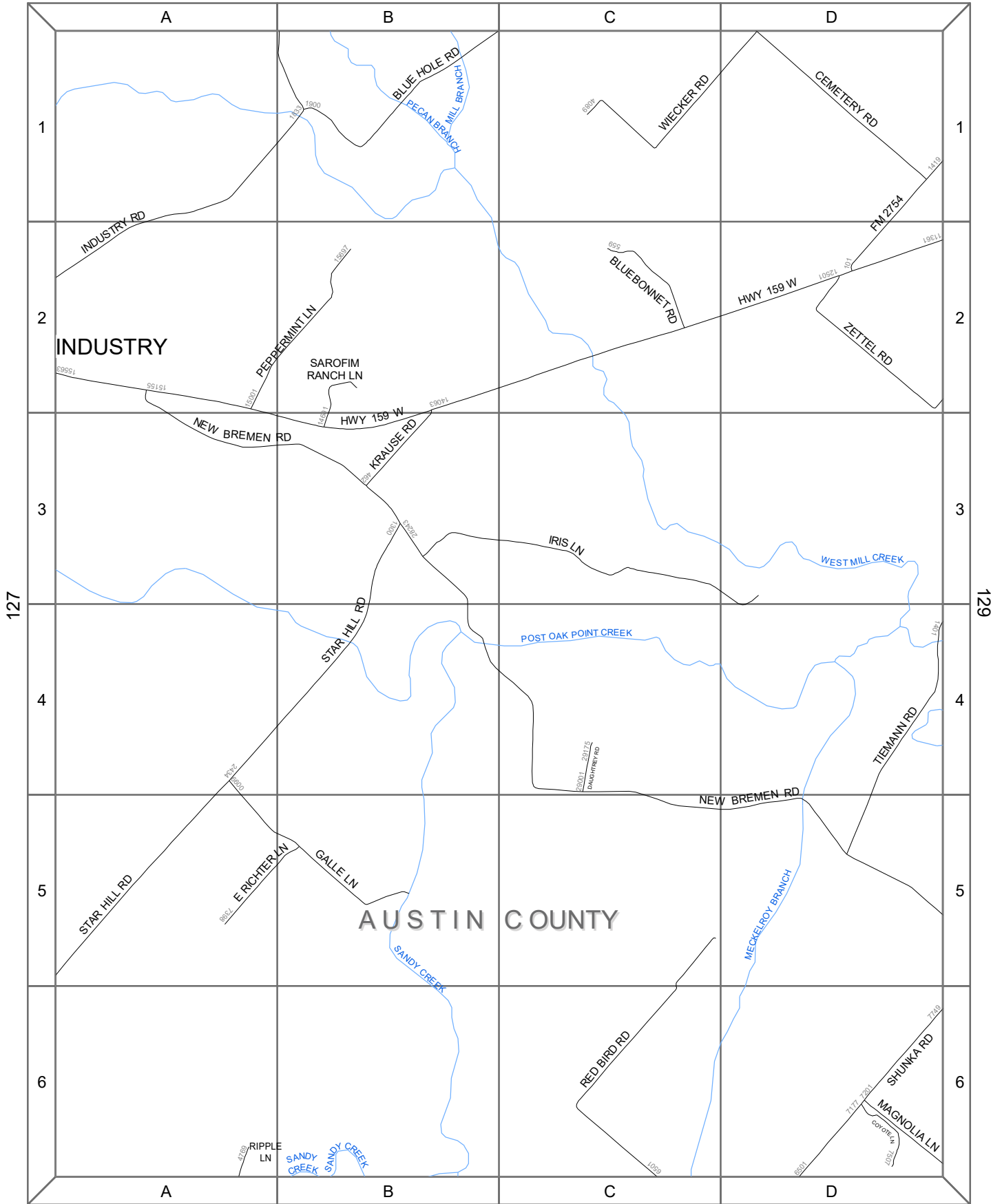
Date: 2/20/2020

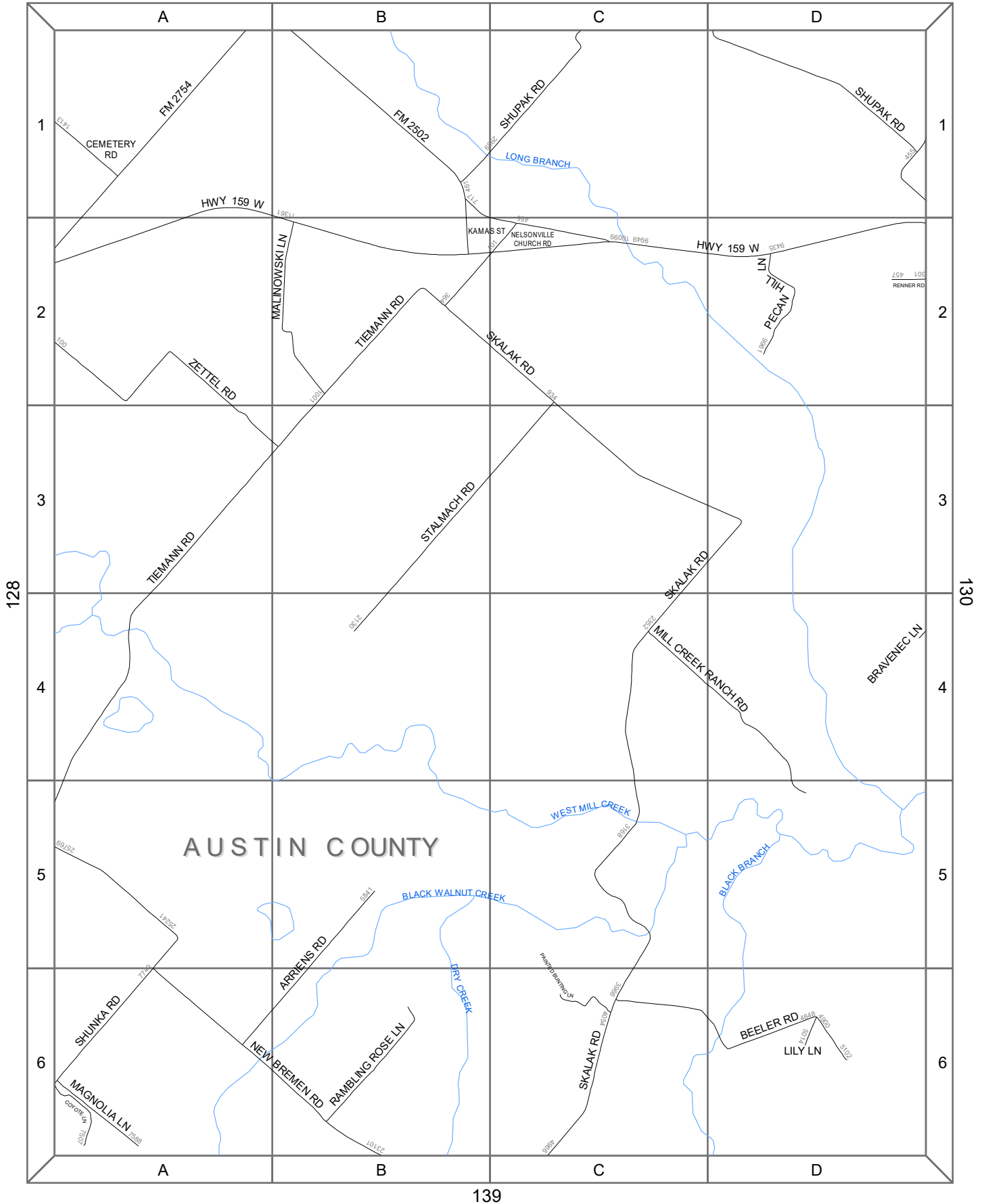
Austin County 911 provides this map 'as is' and assumes no liability for its accuracy or completeness. This is intended as a general representation only and is in no way intended to be used as survey grade information.



Austin County 911 provides this map 'as is' and assumes no liability for its accuracy or completeness. This is intended as a general representation only and is in no way intended to be used as survey grade information.



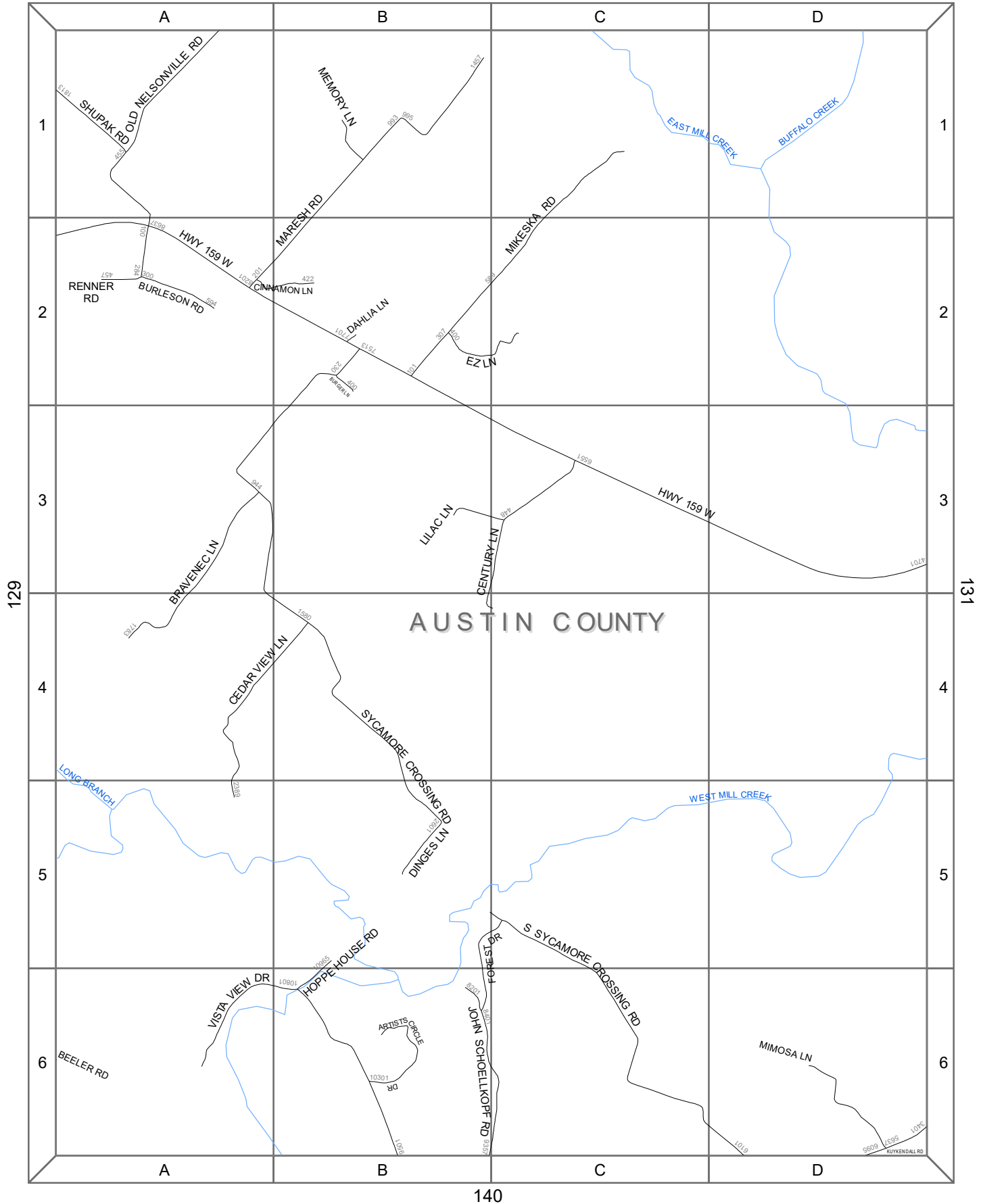




Date: 2/20/2020

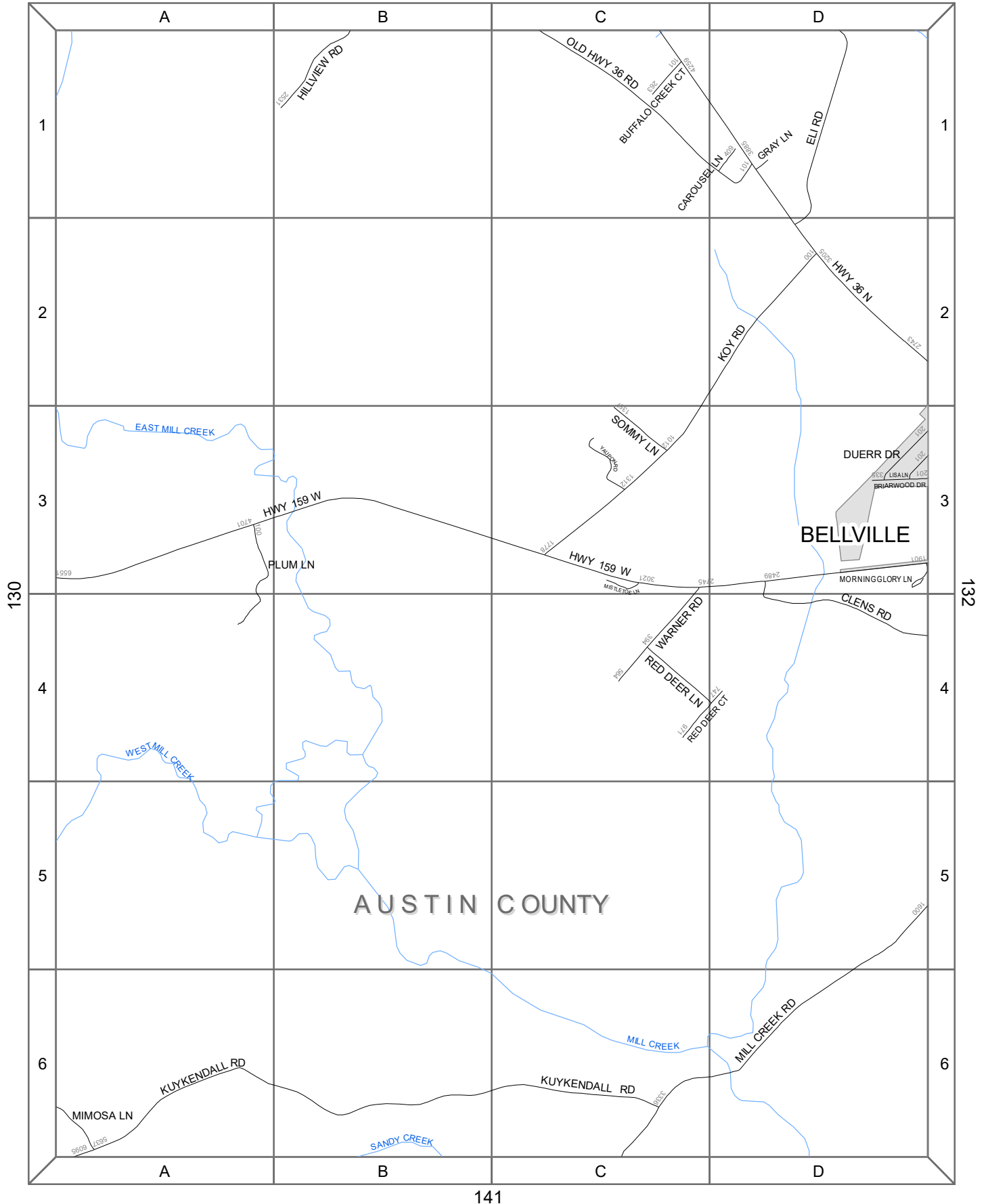
Austin County 911 provides this map 'as is' and assumes no liability for its accuracy or completeness. This is intended as a general representation only and is in no way intended to be used as survey grade information.





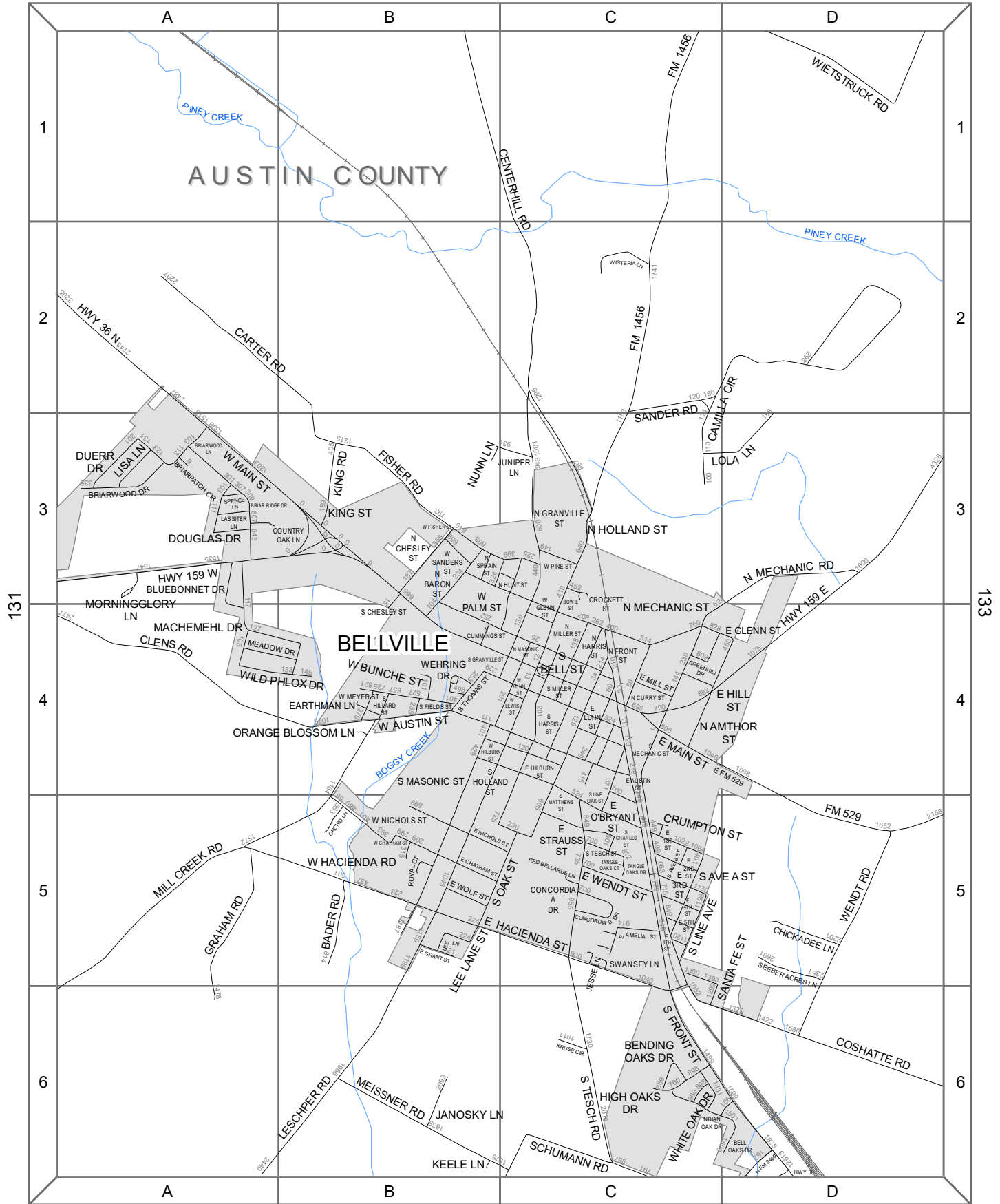
Date: 2/20/2020

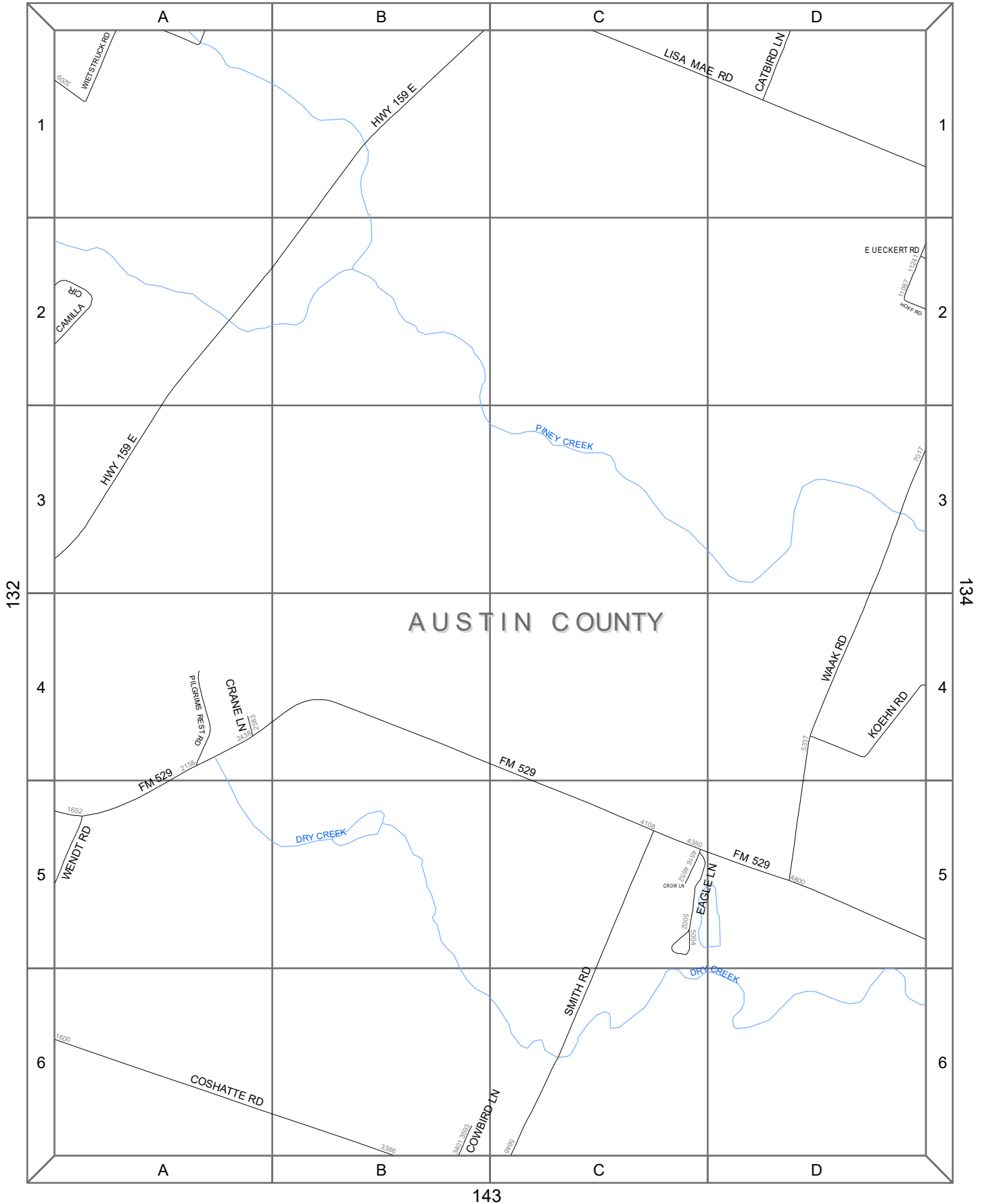
Austin County 911 provides this map 'as is' and assumes no liability for its accuracy or completeness. This is intended as a general representation only and is in no way intended to be used as survey grade information.



Date: 2/20/2020

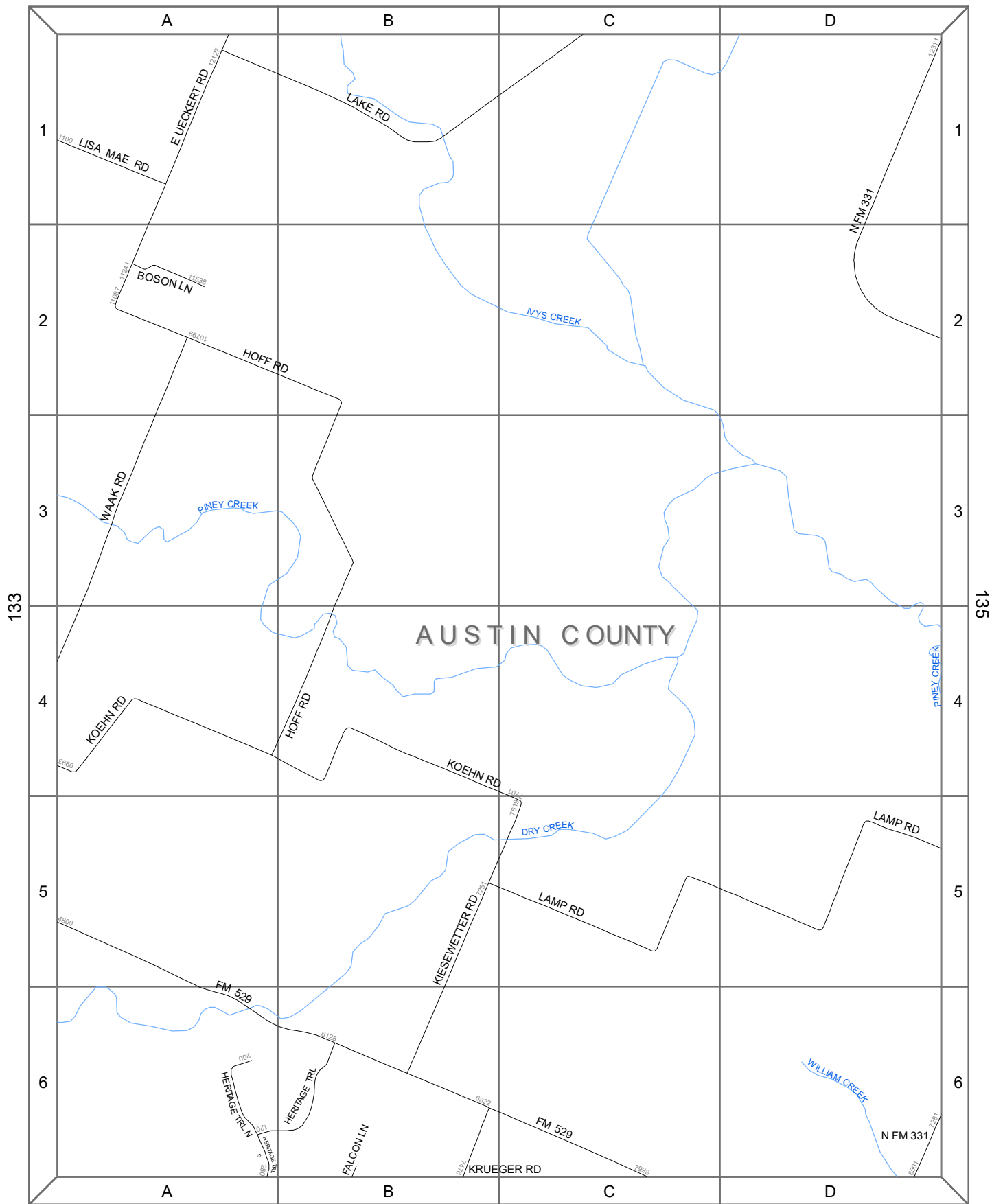
Austin County 911 provides this map 'as is' and assumes no liability for its accuracy or completeness. This is intended as a general representation only and is in no way intended to be used as survey grade information.

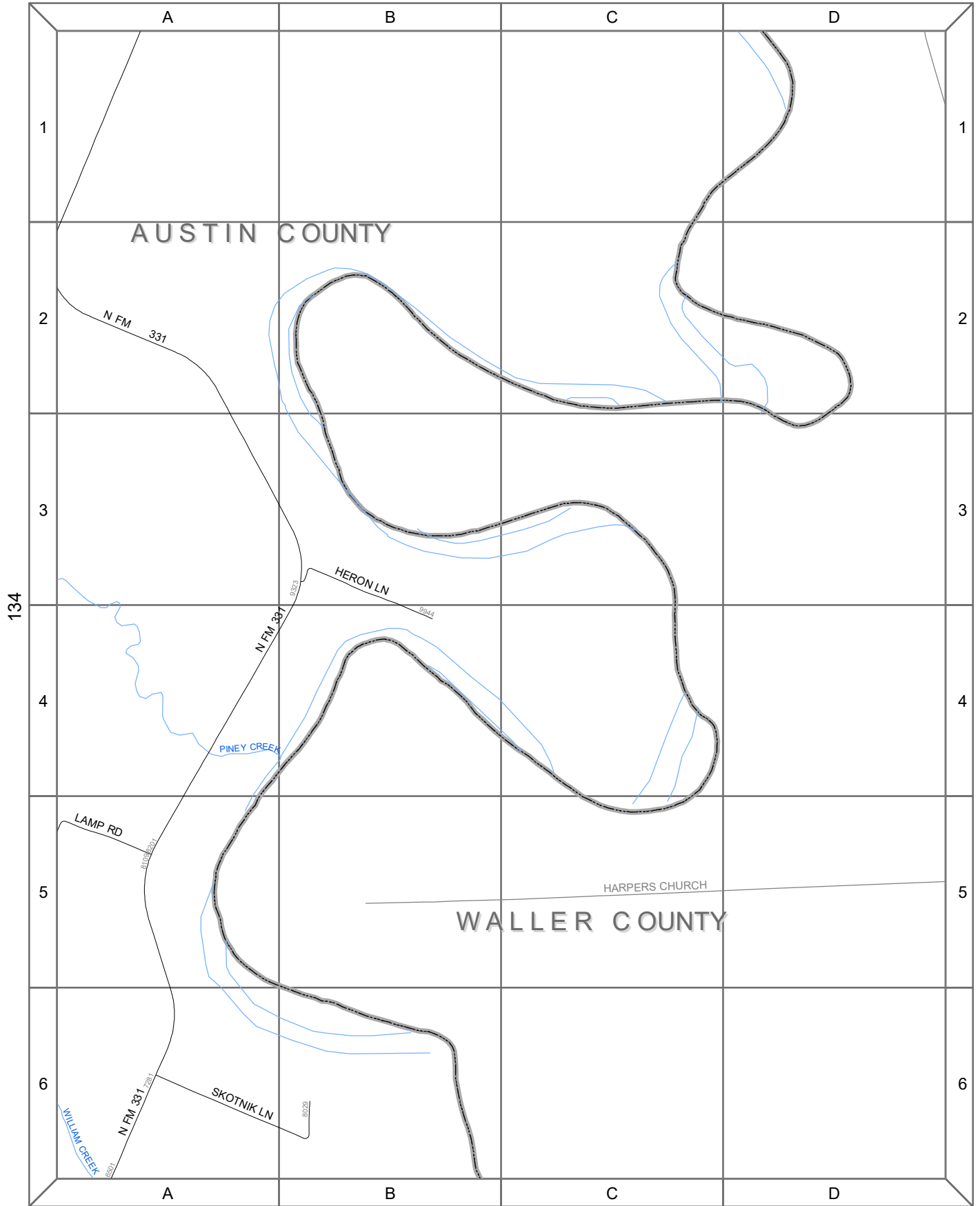




Date: 2/20/2020

Austin County 911 provides this map 'as is' and assumes no liability for its accuracy or completeness. This is intended as a general representation only and is in no way intended to be used as survey grade information.

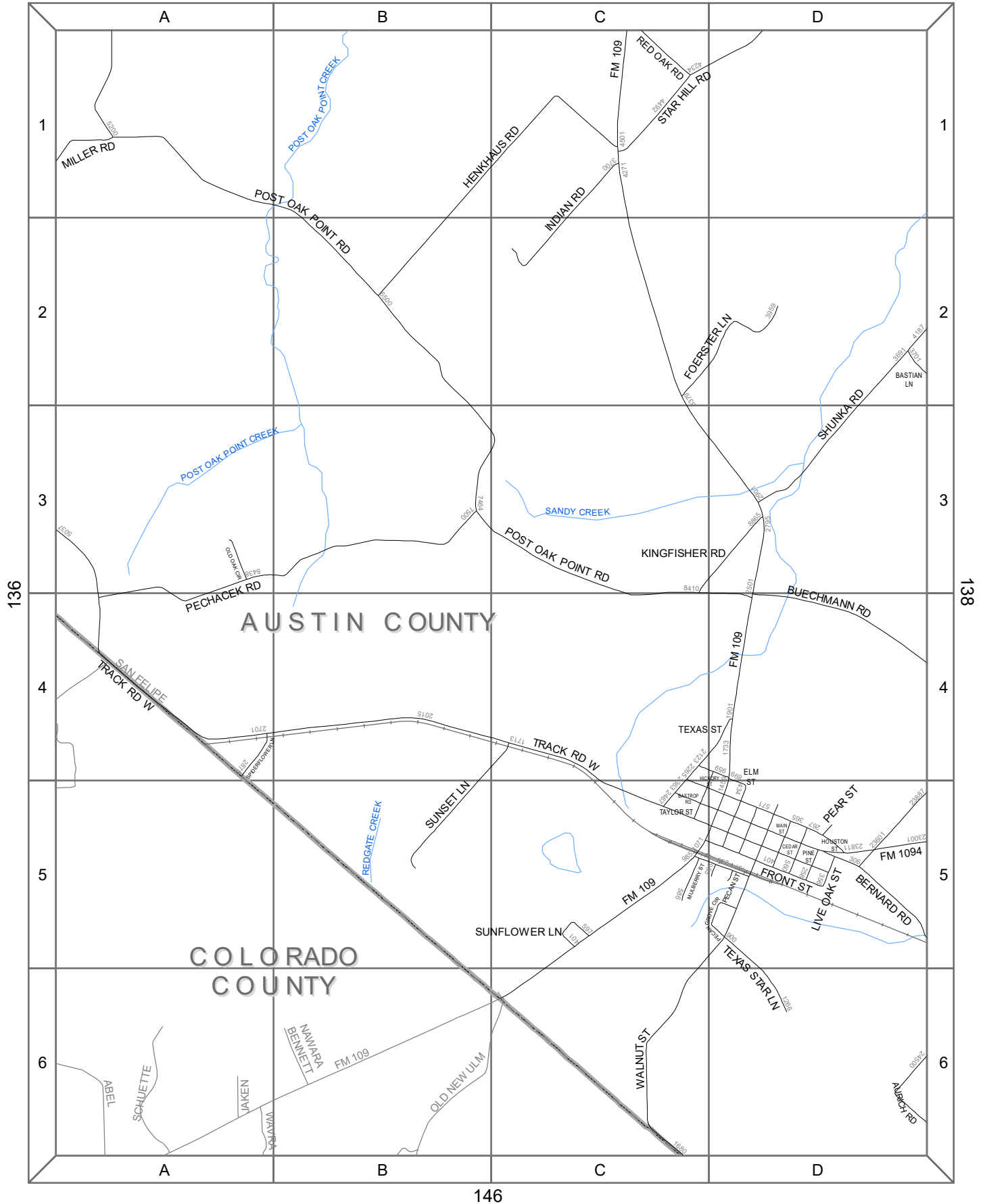




Date: 2/20/2020

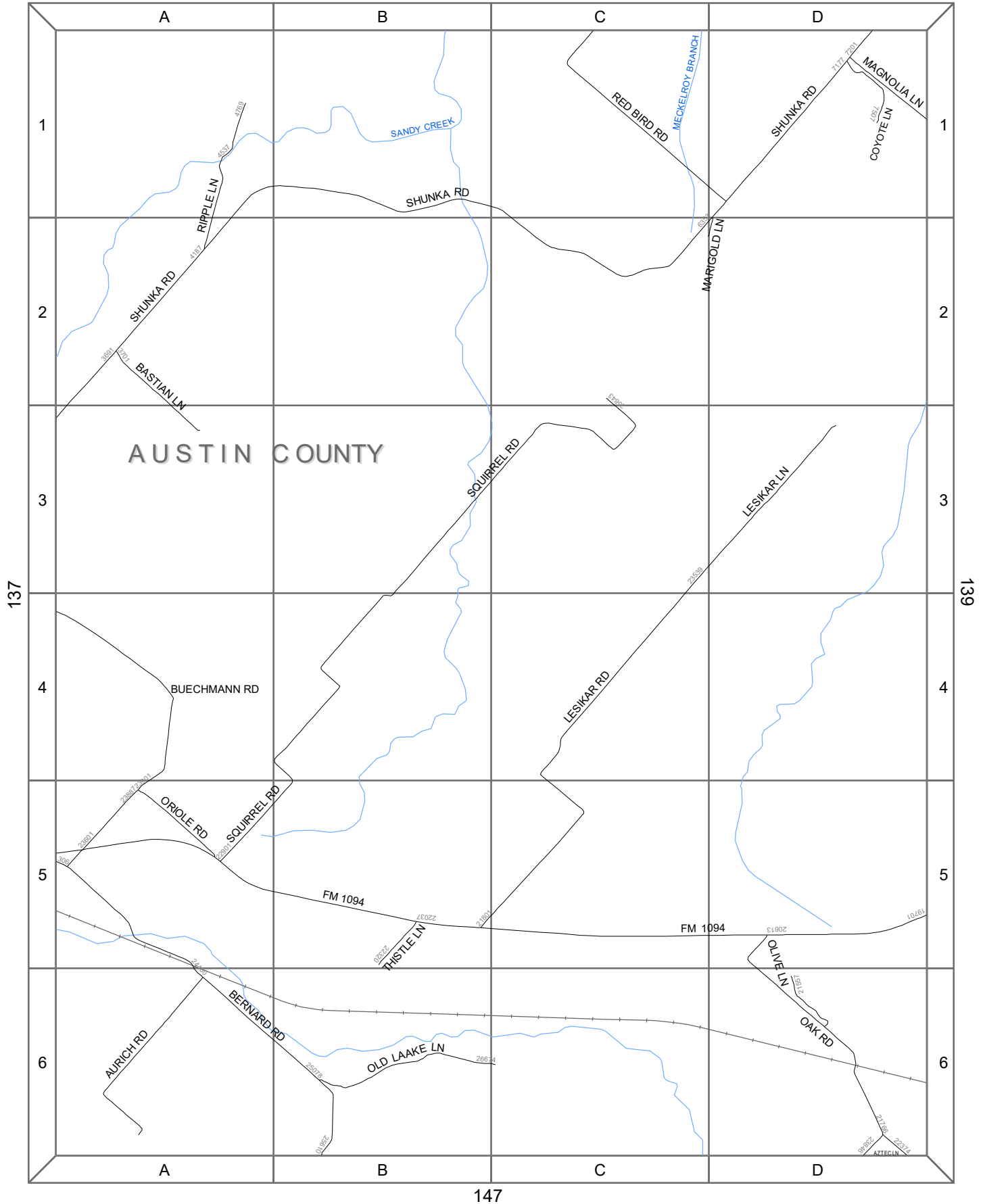
Austin County 911 provides this map 'as is' and assumes no liability for its accuracy or completeness. This is intended as a general representation only and is in no way intended to be used as survey grade information.

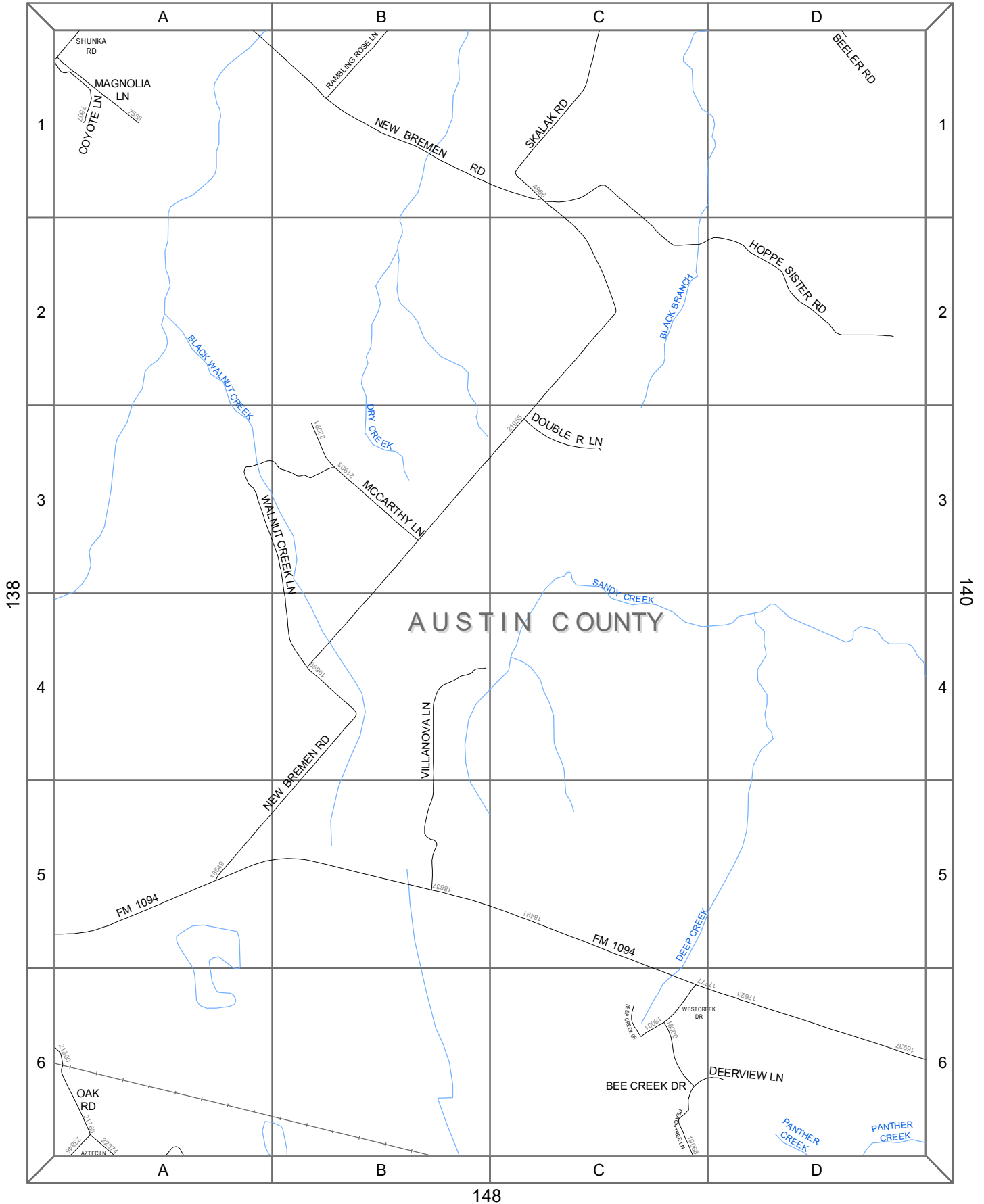




Austin County 911 provides this map 'as is' and assumes no liability for its accuracy or completeness. This is intended as a general representation only and is in no way intended to be used as survey grade information.

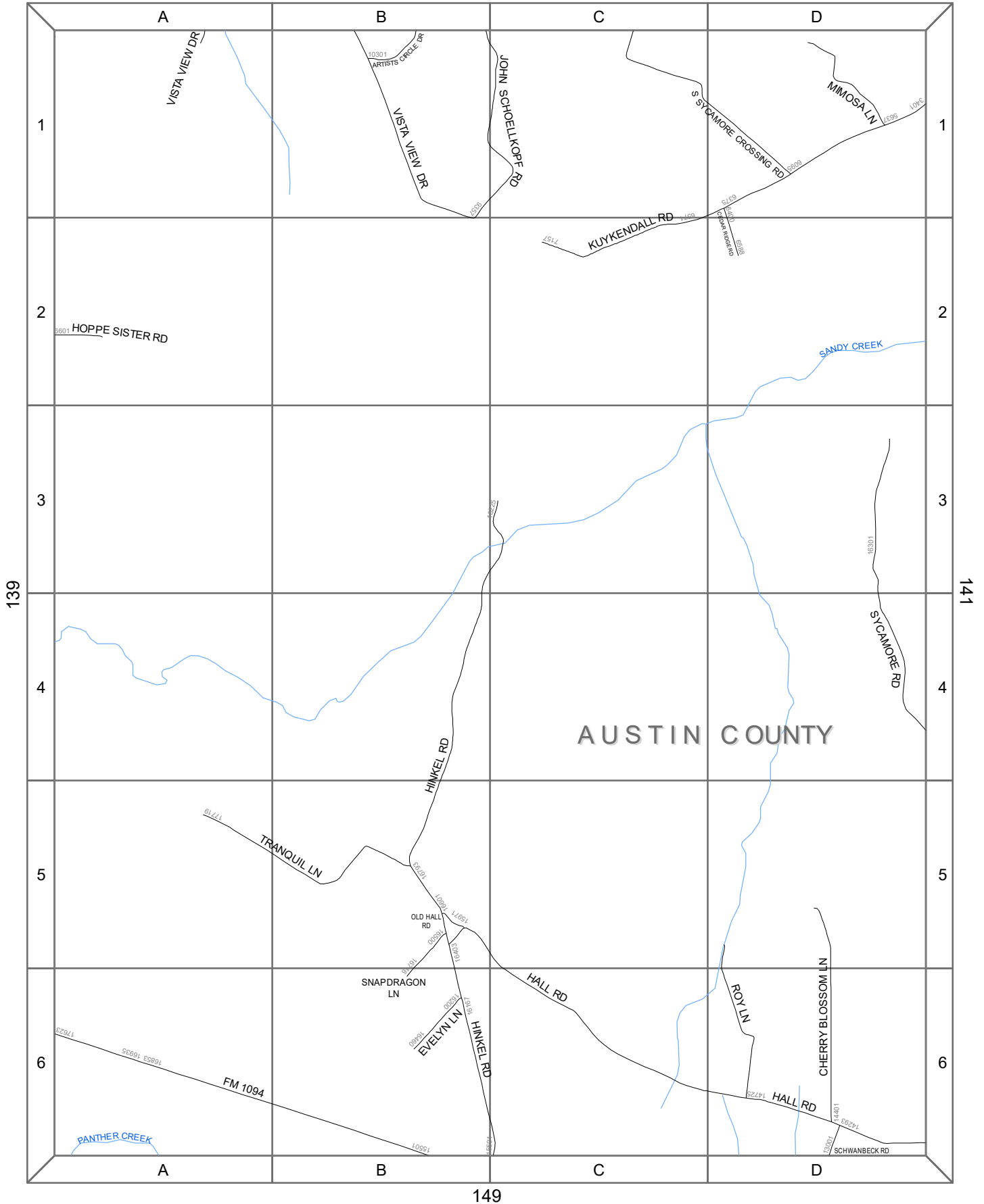


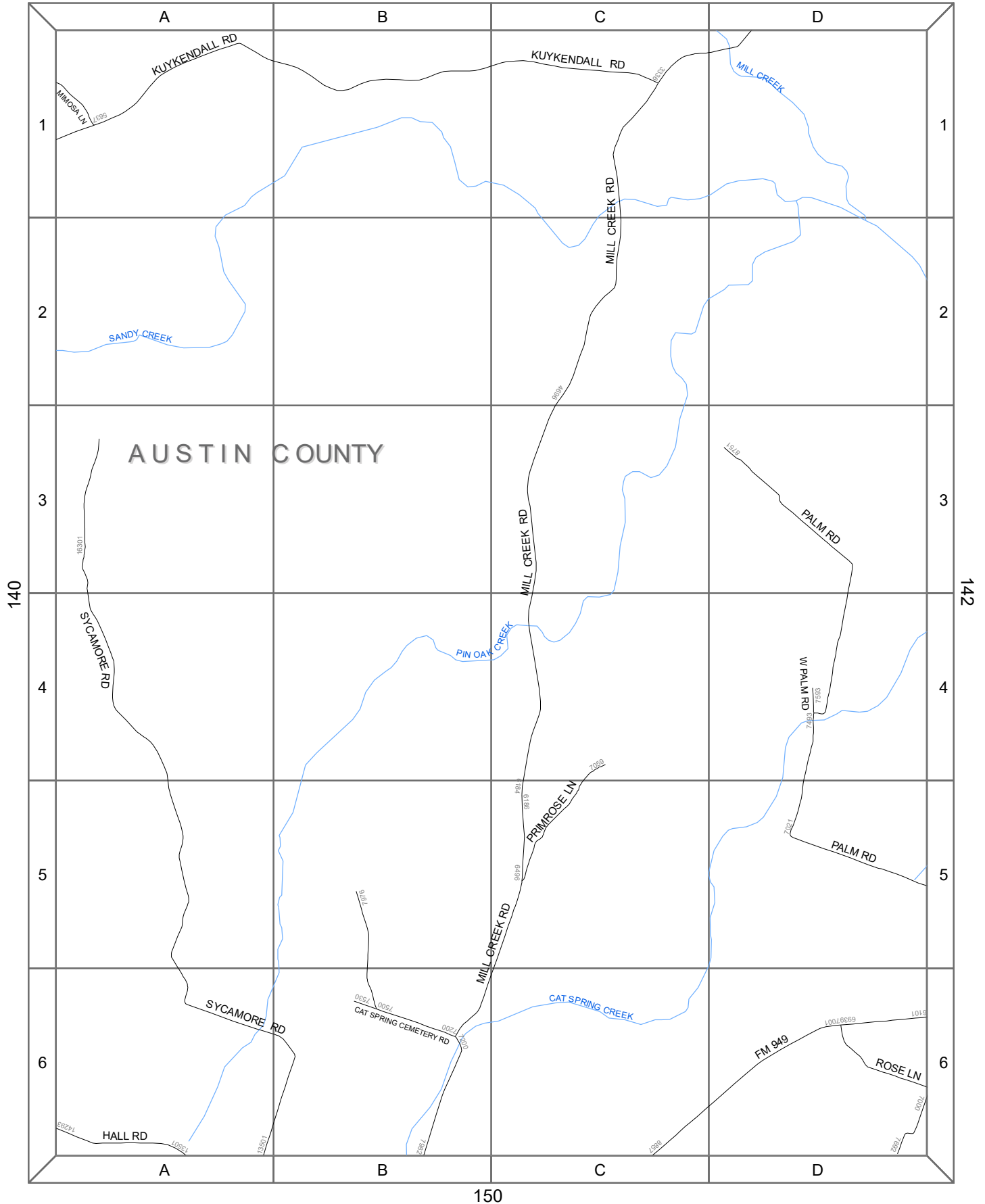




Date: 2/20/2020

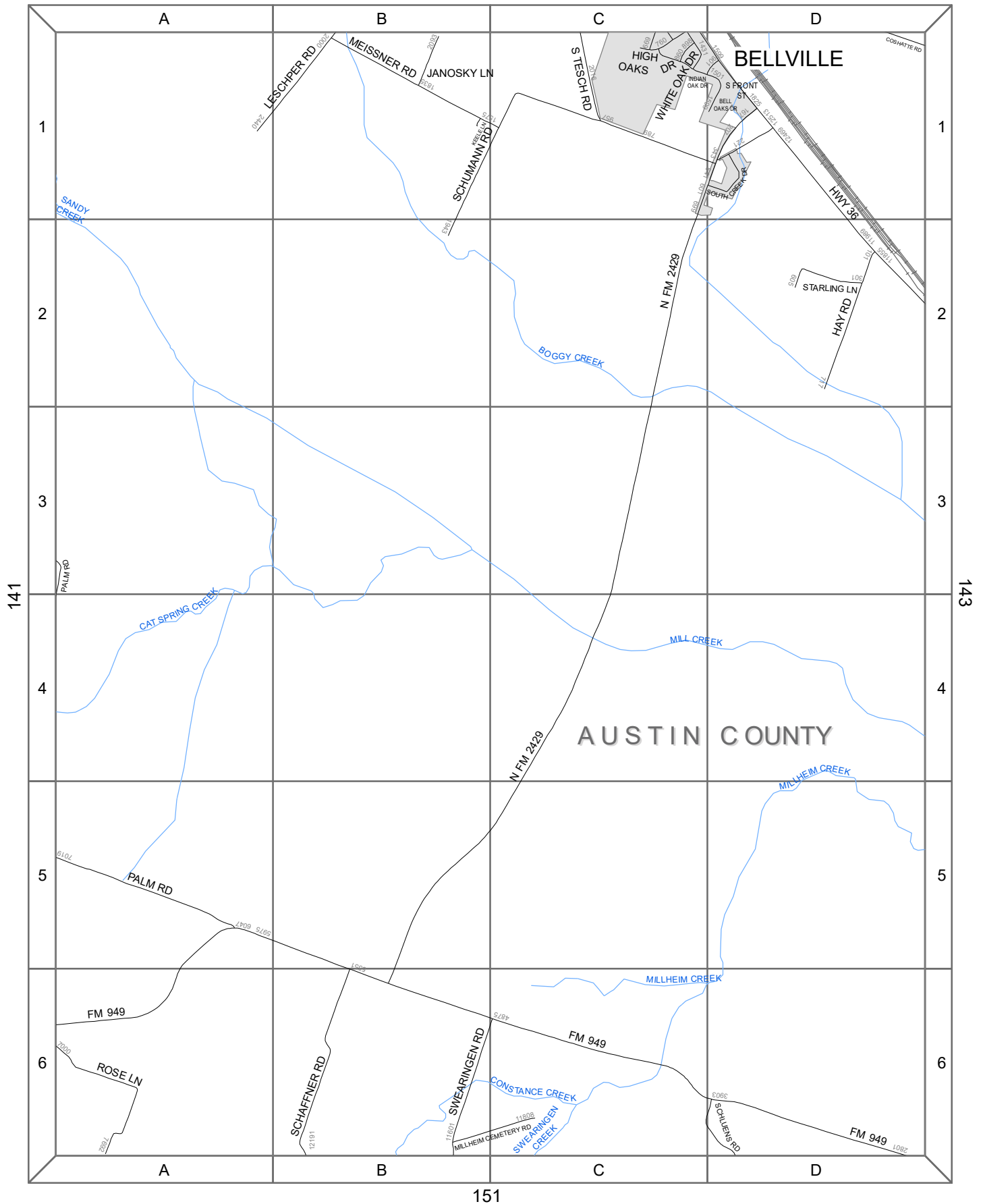
Austin County 911 provides this map 'as is' and assumes no liability for its accuracy or completeness. This is intended as a general representation only and is in no way intended to be used as survey grade information.





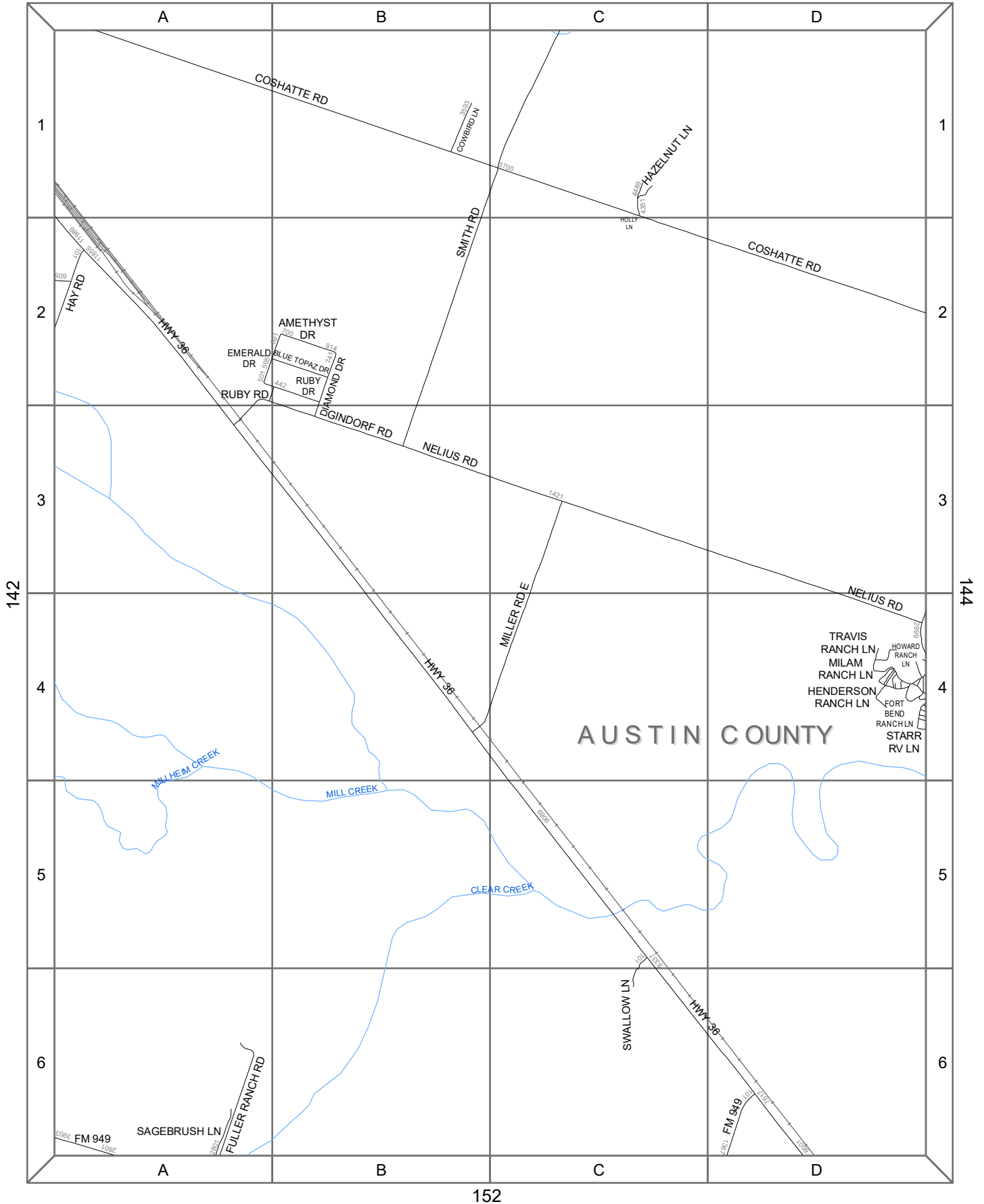
Date: 2/20/2020

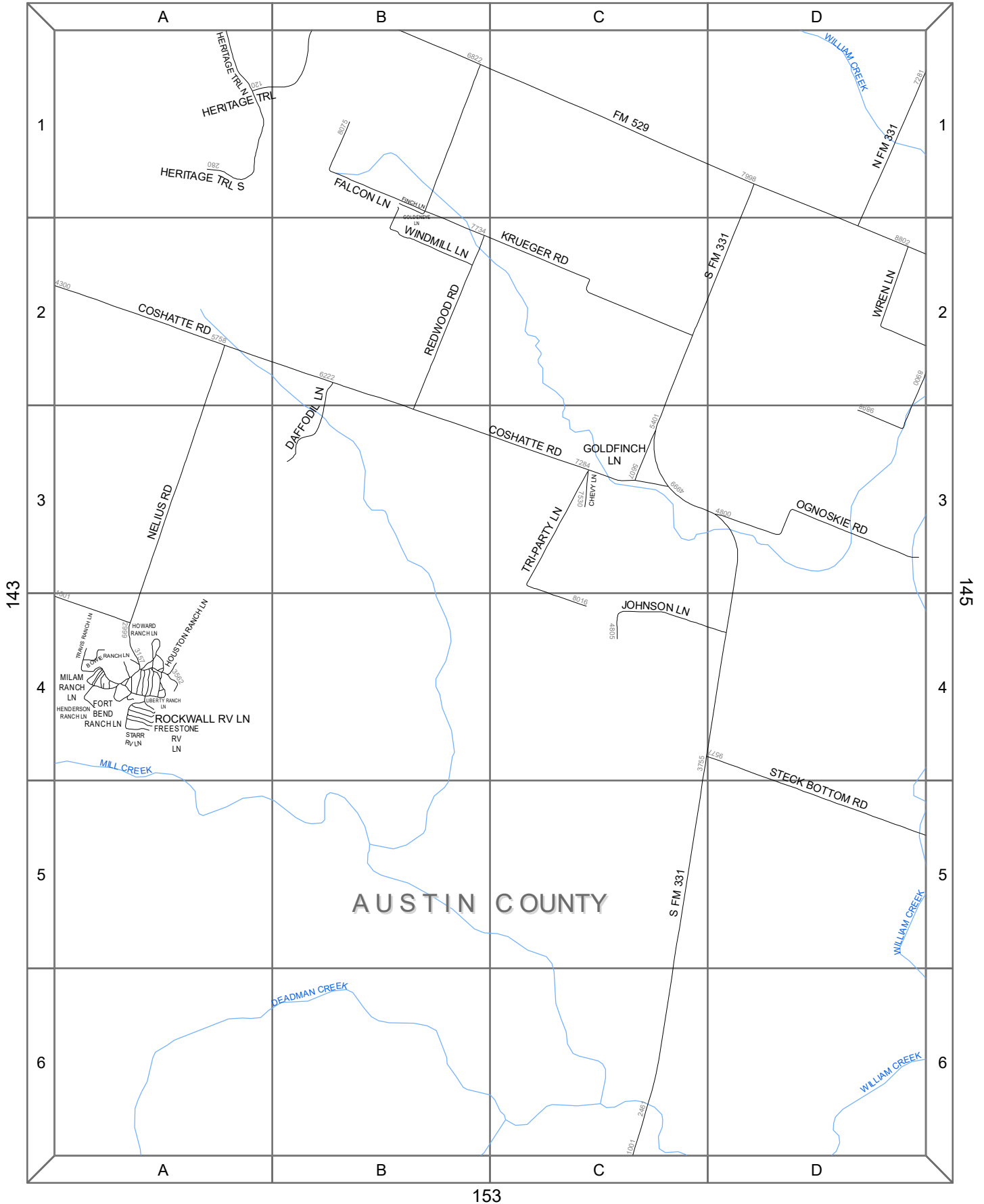
Austin County 911 provides this map 'as is' and assumes no liability for its accuracy or completeness. This is intended as a general representation only and is in no way intended to be used as survey grade information.

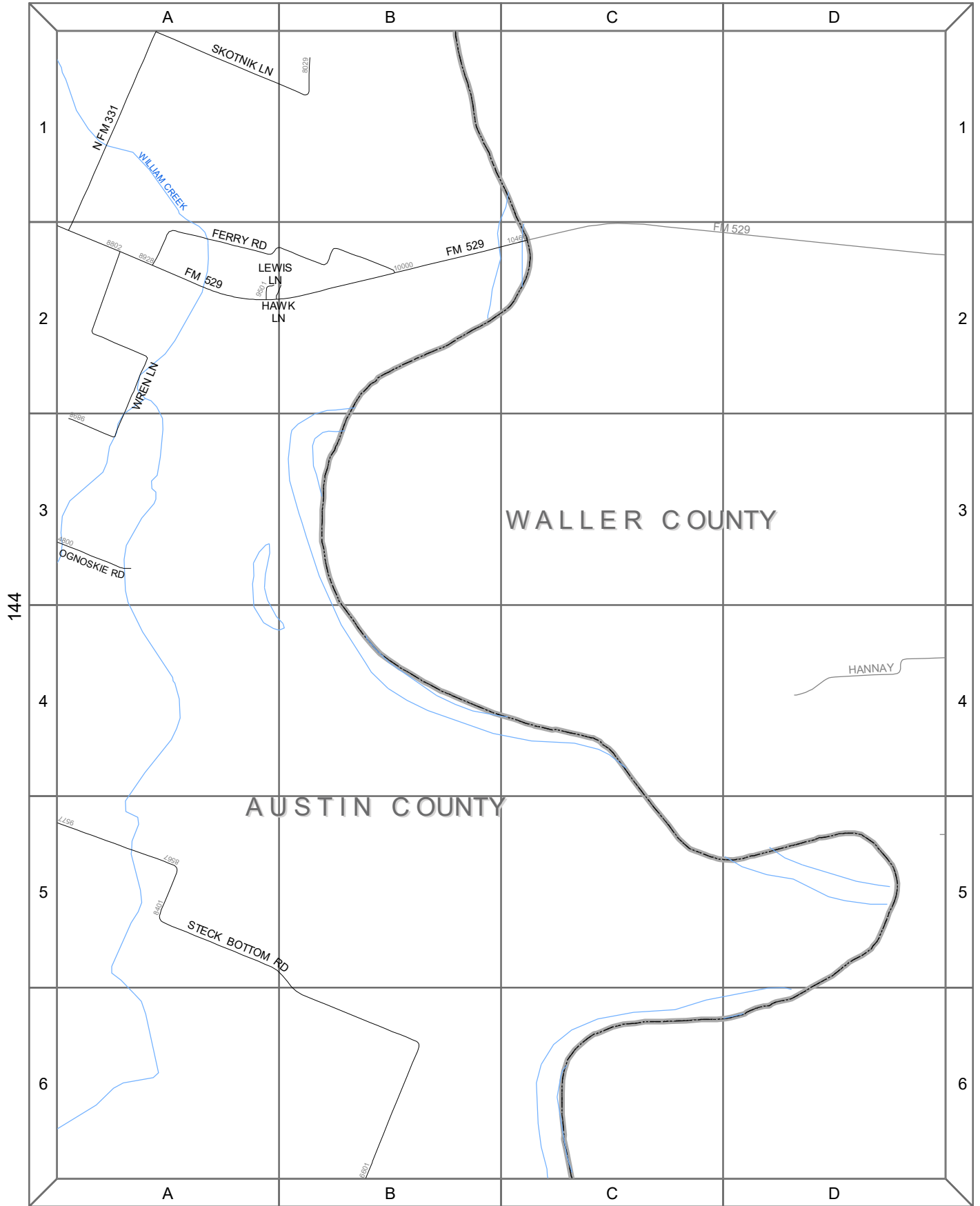


Date: 2/20/2020

Austin County 911 provides this map 'as is' and assumes no liability for its accuracy or completeness. This is intended as a general representation only and is in no way intended to be used as survey grade information.



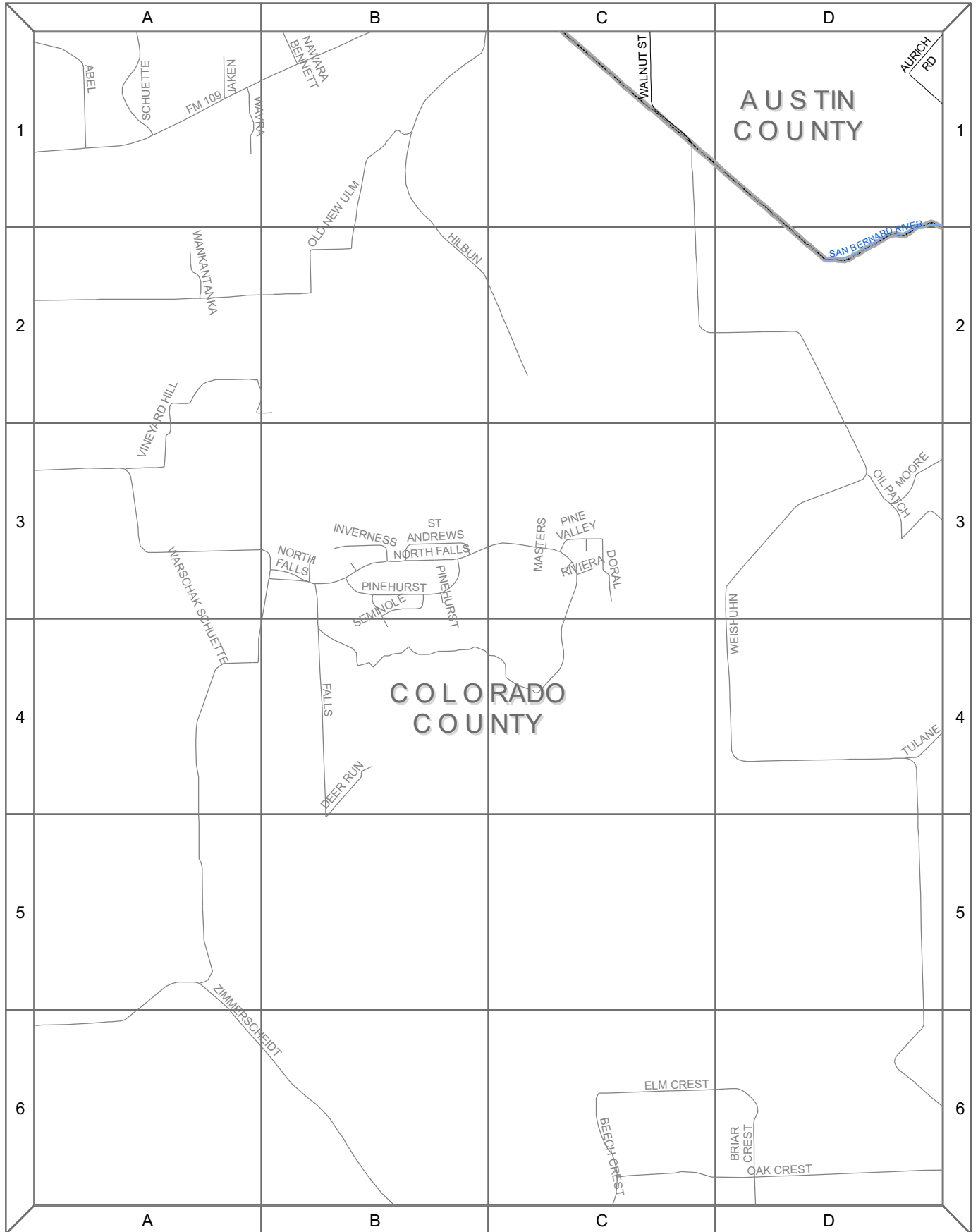




Date: 2/20/2020

Austin County 911 provides this map 'as is' and assumes no liability for its accuracy or completeness. This is intended as a general representation only and is in no way intended to be used as survey grade information.



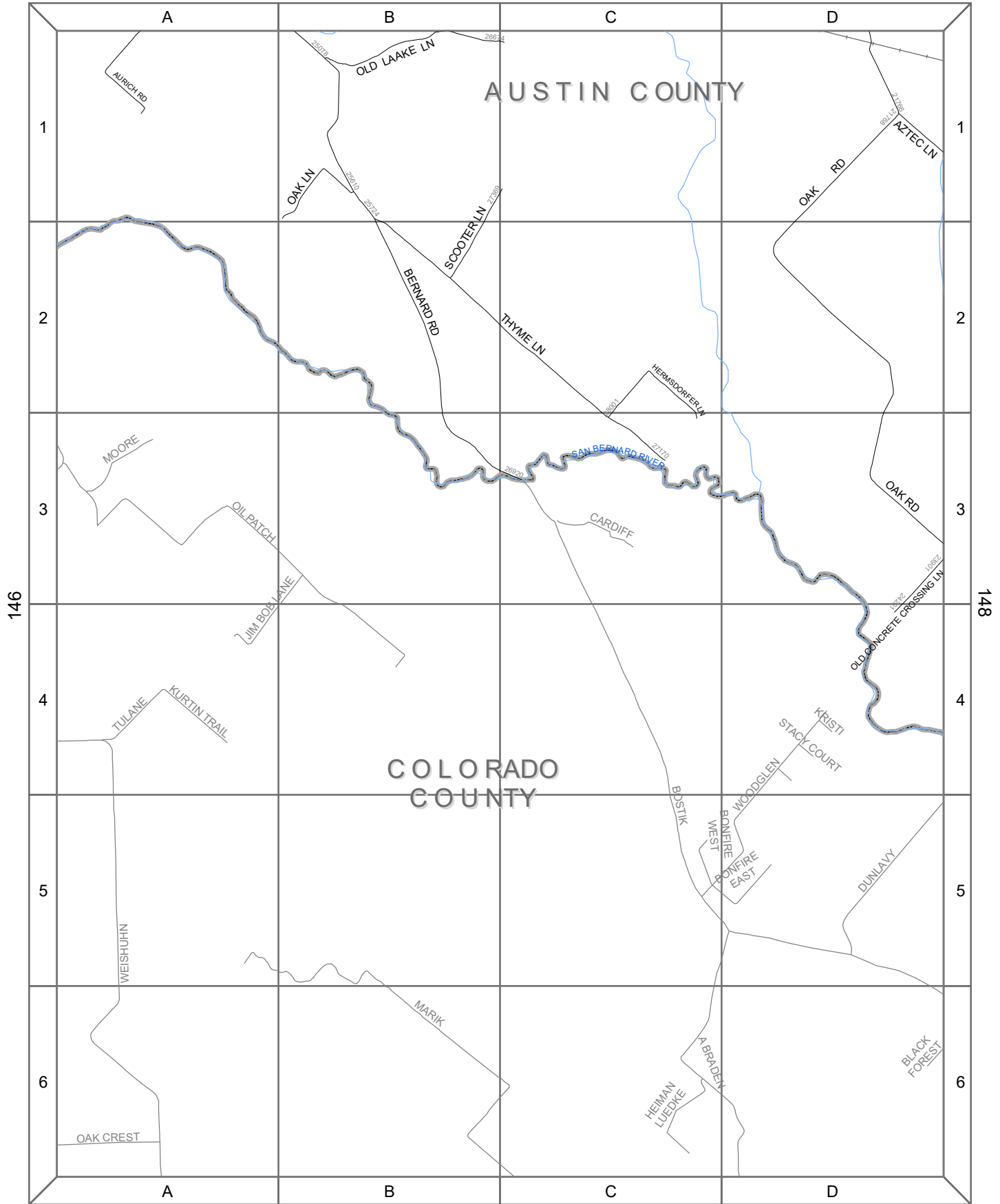


147



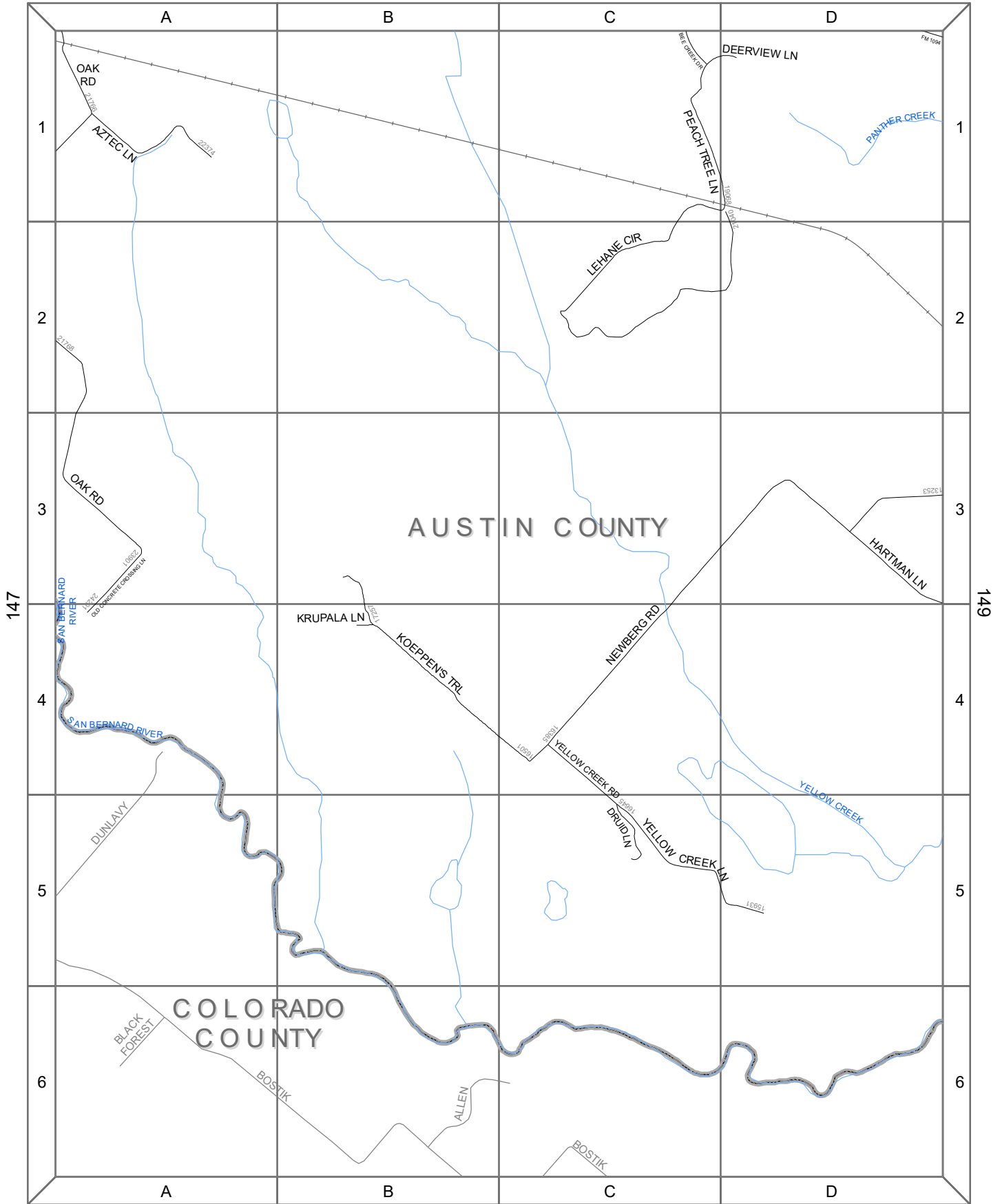
Date: 2/20/2020

Austin County 911 provides this map 'as is' and assumes no liability for its accuracy or completeness. This is intended as a general representation only and is in no way intended to be used as survey grade information.



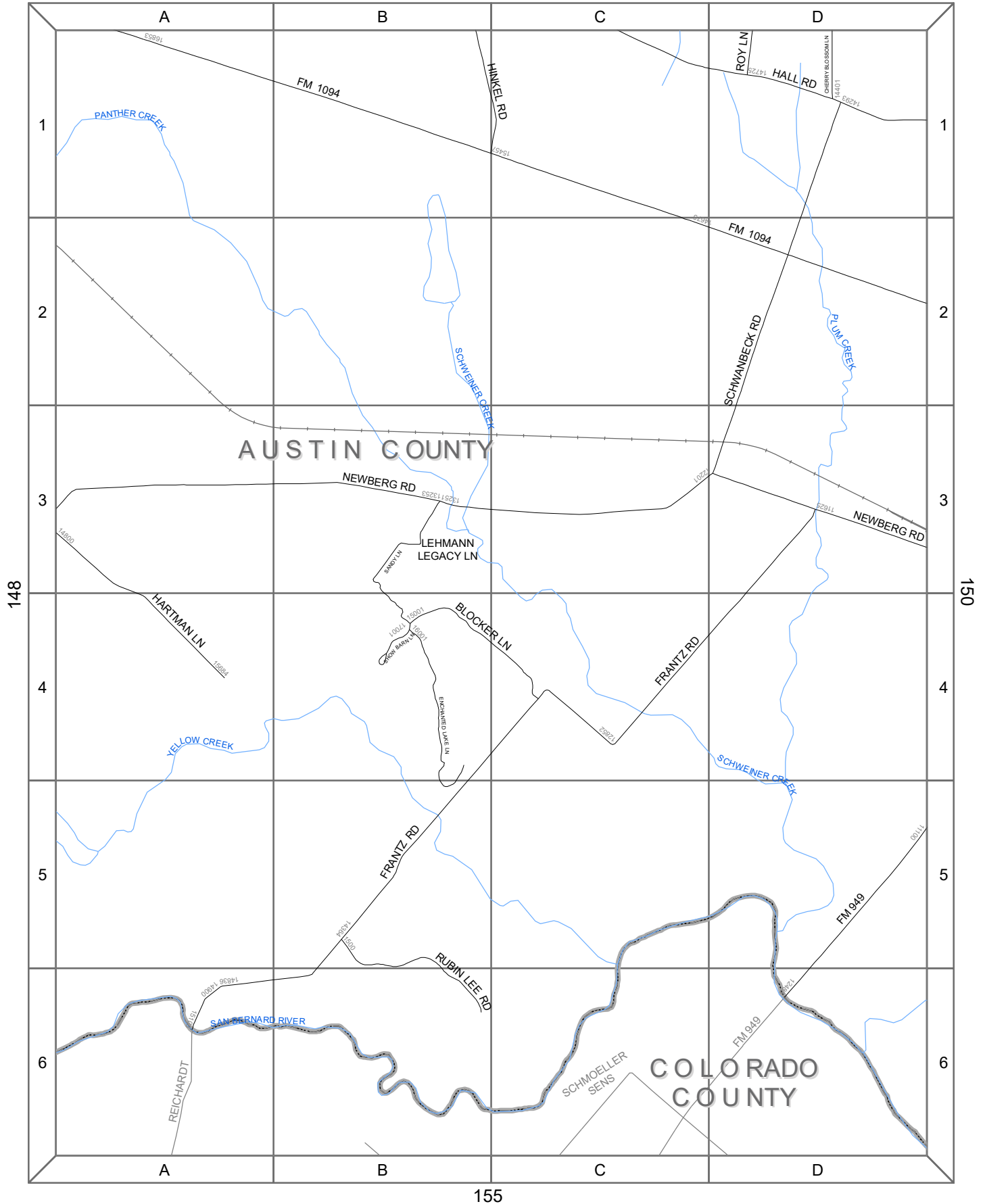
Date: 2/20/2020

Austin County 911 provides this map 'as is' and assumes no liability for its accuracy or completeness. This is intended as a general representation only and is in no way intended to be used as survey grade information.



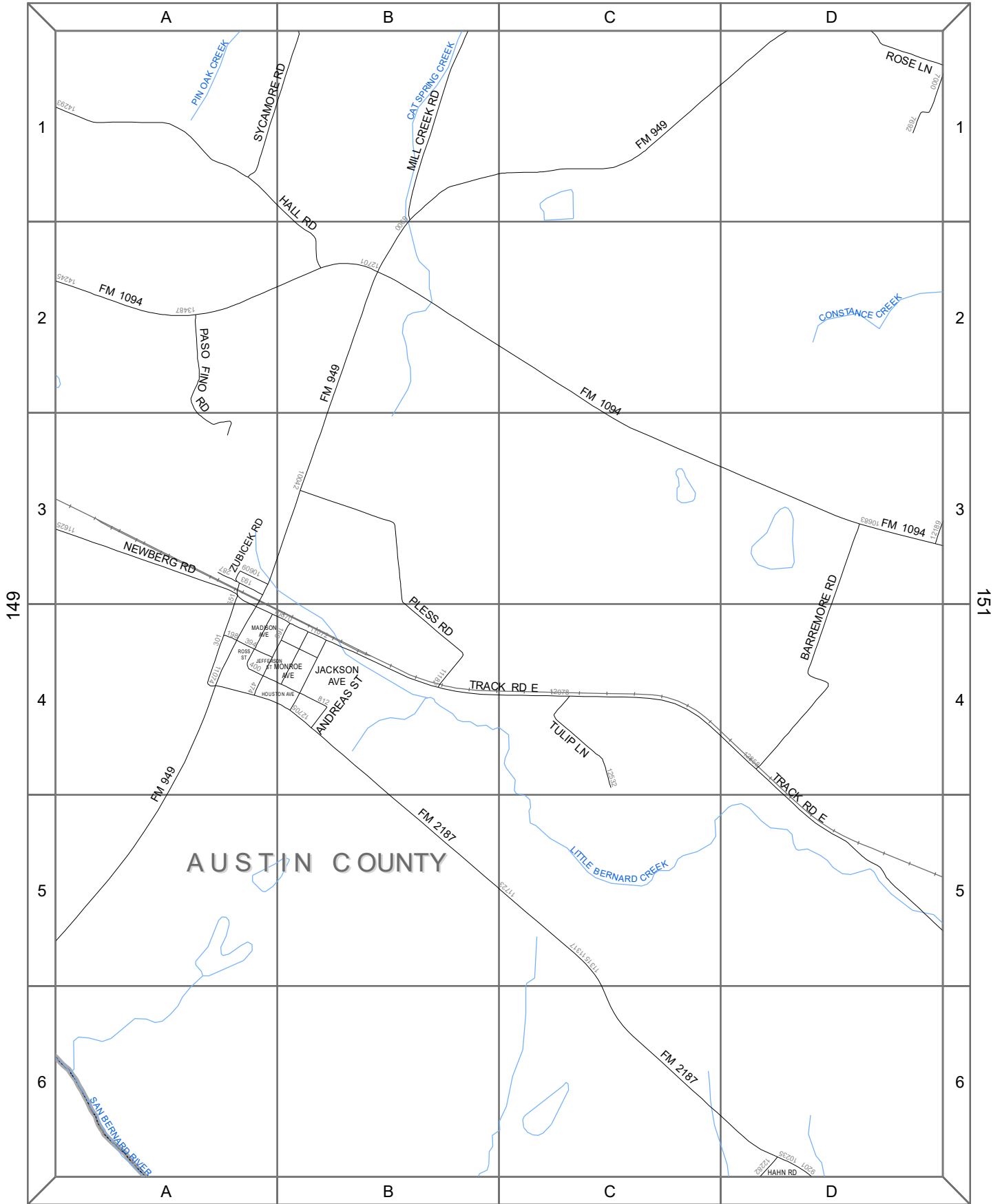
Date: 2/20/2020

Austin County 911 provides this map 'as is' and assumes no liability for its accuracy or completeness. This is intended as a general representation only and is in no way intended to be used as survey grade information.



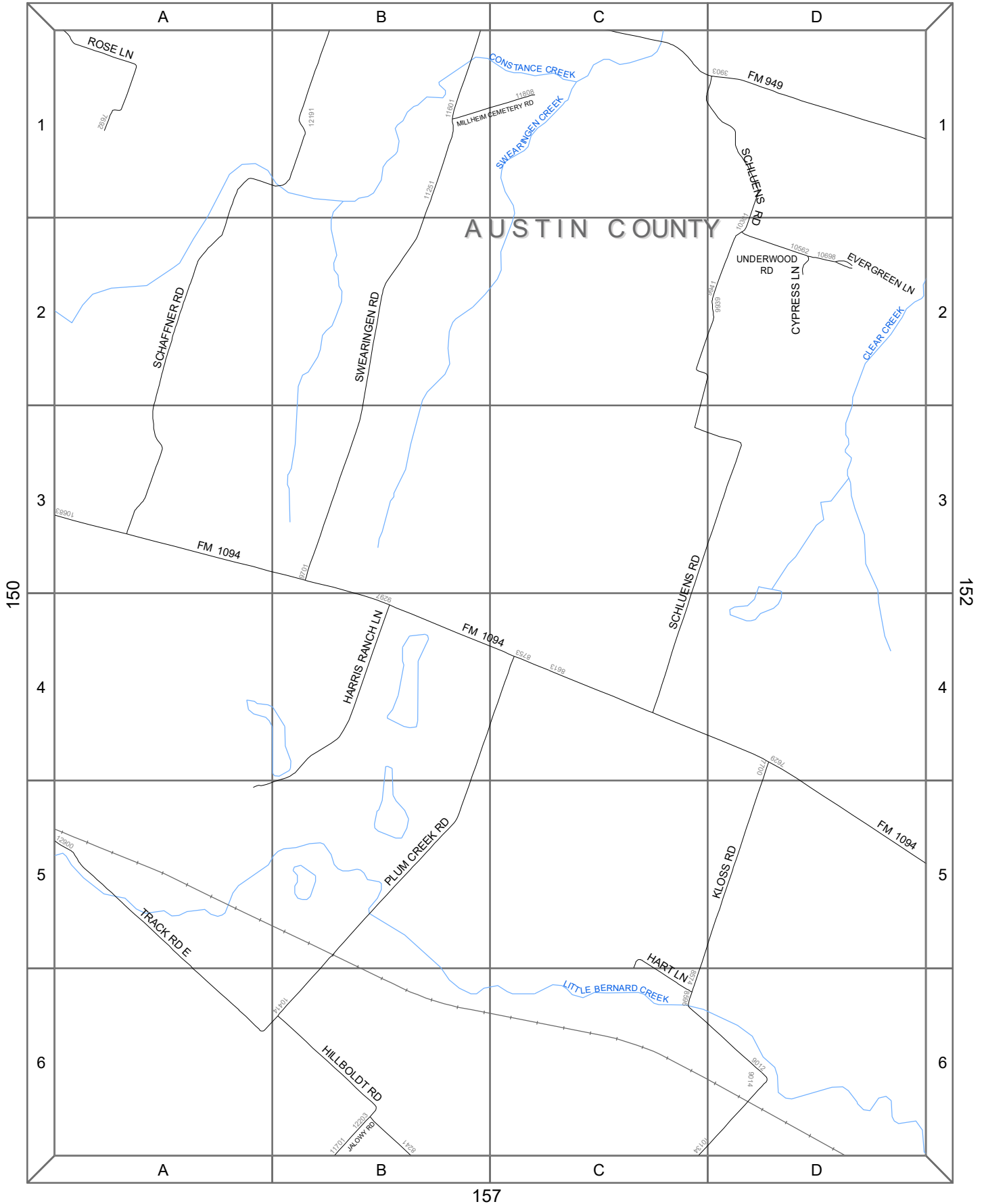
Date: 2/20/2020

Austin County 911 provides this map 'as is' and assumes no liability for its accuracy or completeness. This is intended as a general representation only and is in no way intended to be used as survey grade information.



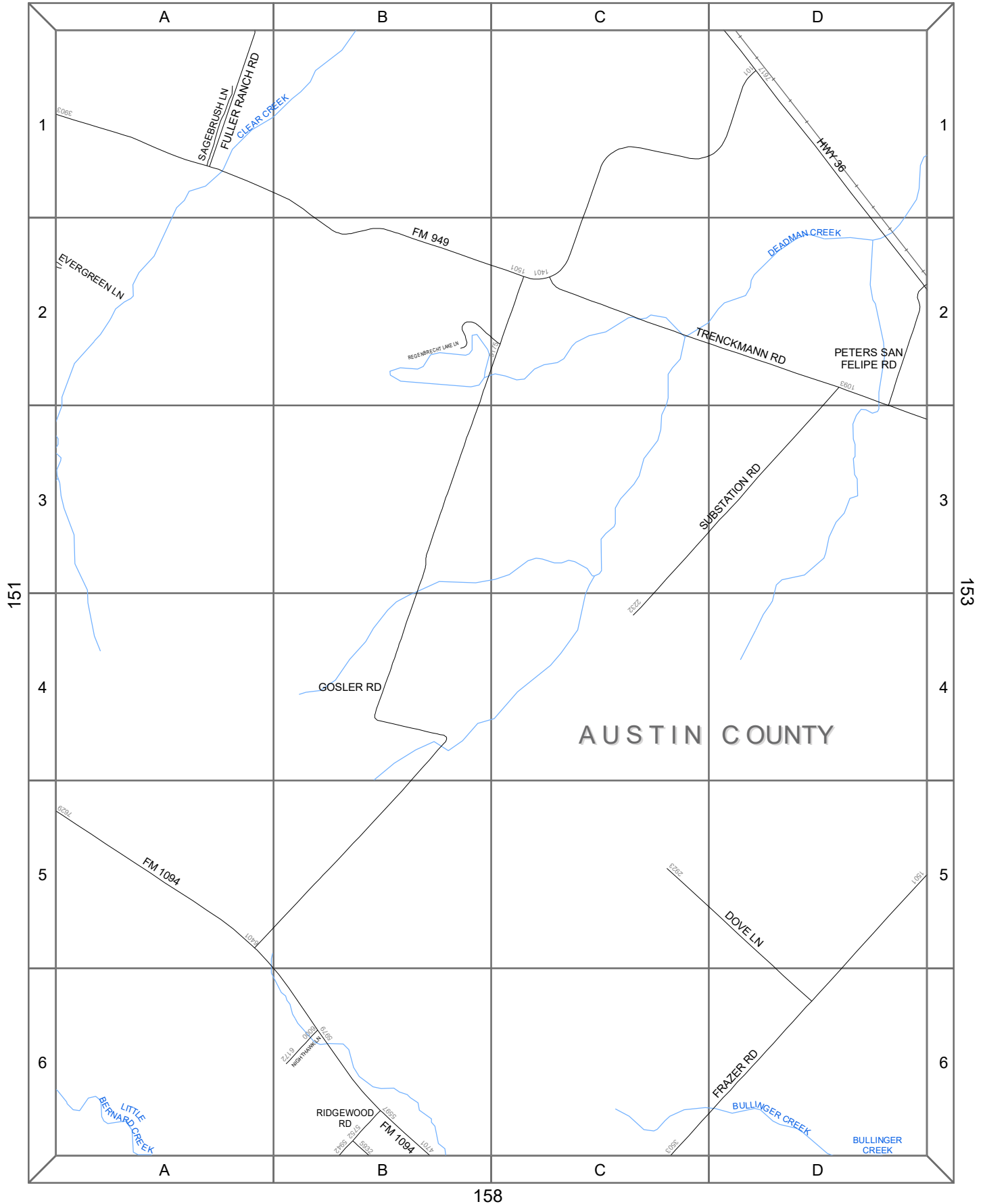
Date: 2/20/2020

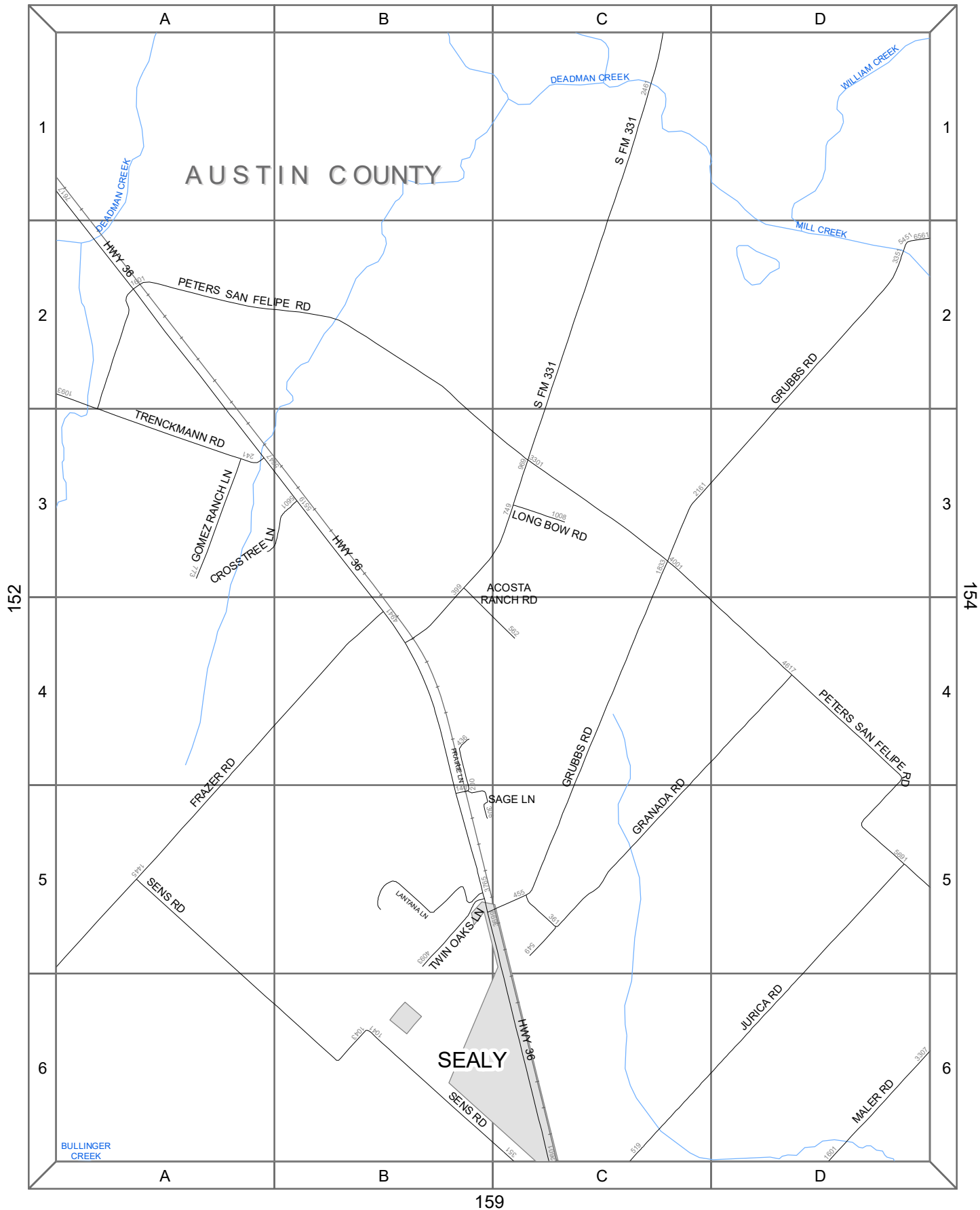
Austin County 911 provides this map 'as is' and assumes no liability for its accuracy or completeness. This is intended as a general representation only and is in no way intended to be used as survey grade information.



Date: 2/20/2020

Austin County 911 provides this map 'as is' and assumes no liability for its accuracy or completeness. This is intended as a general representation only and is in no way intended to be used as survey grade information.

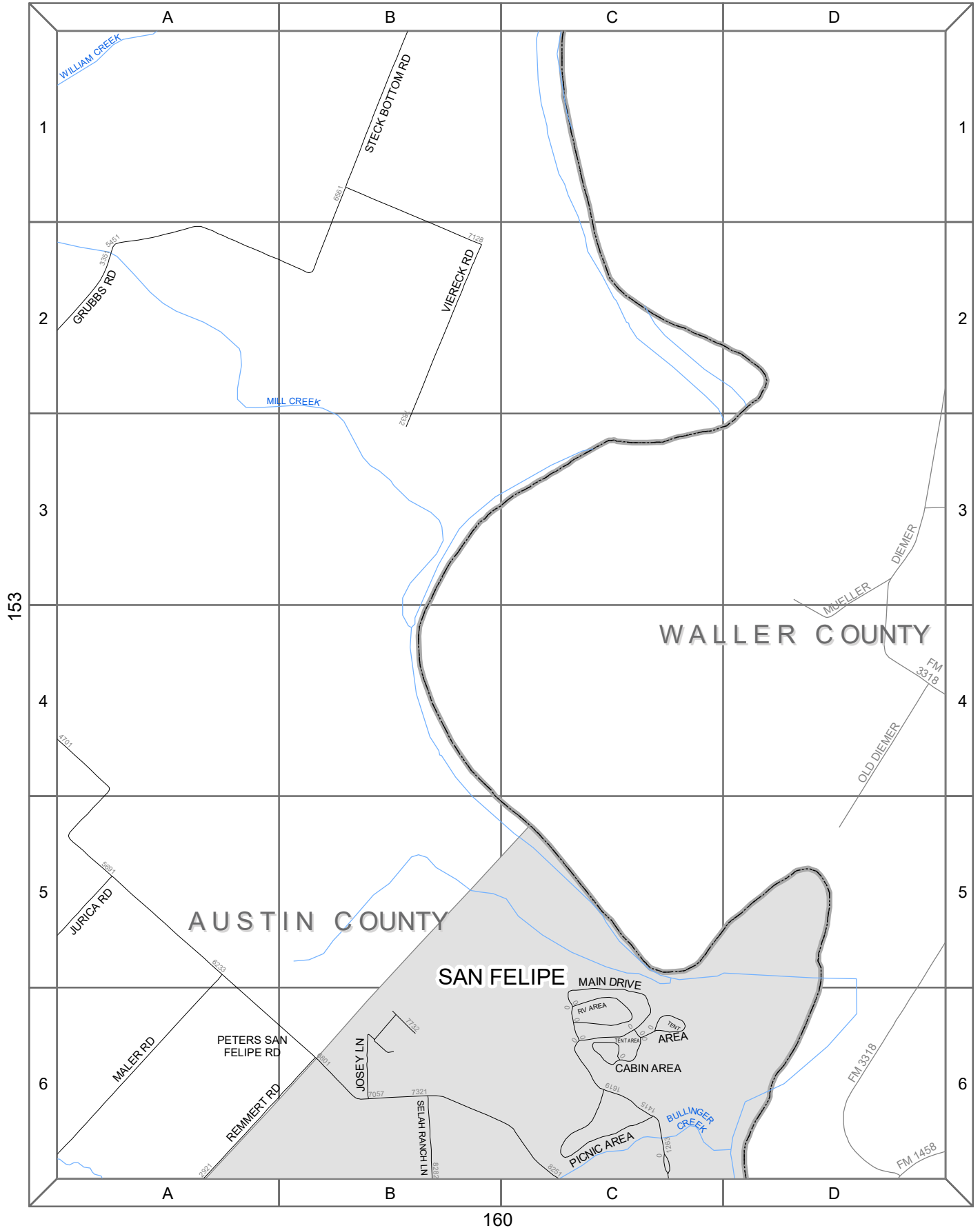




Date: 2/20/2020

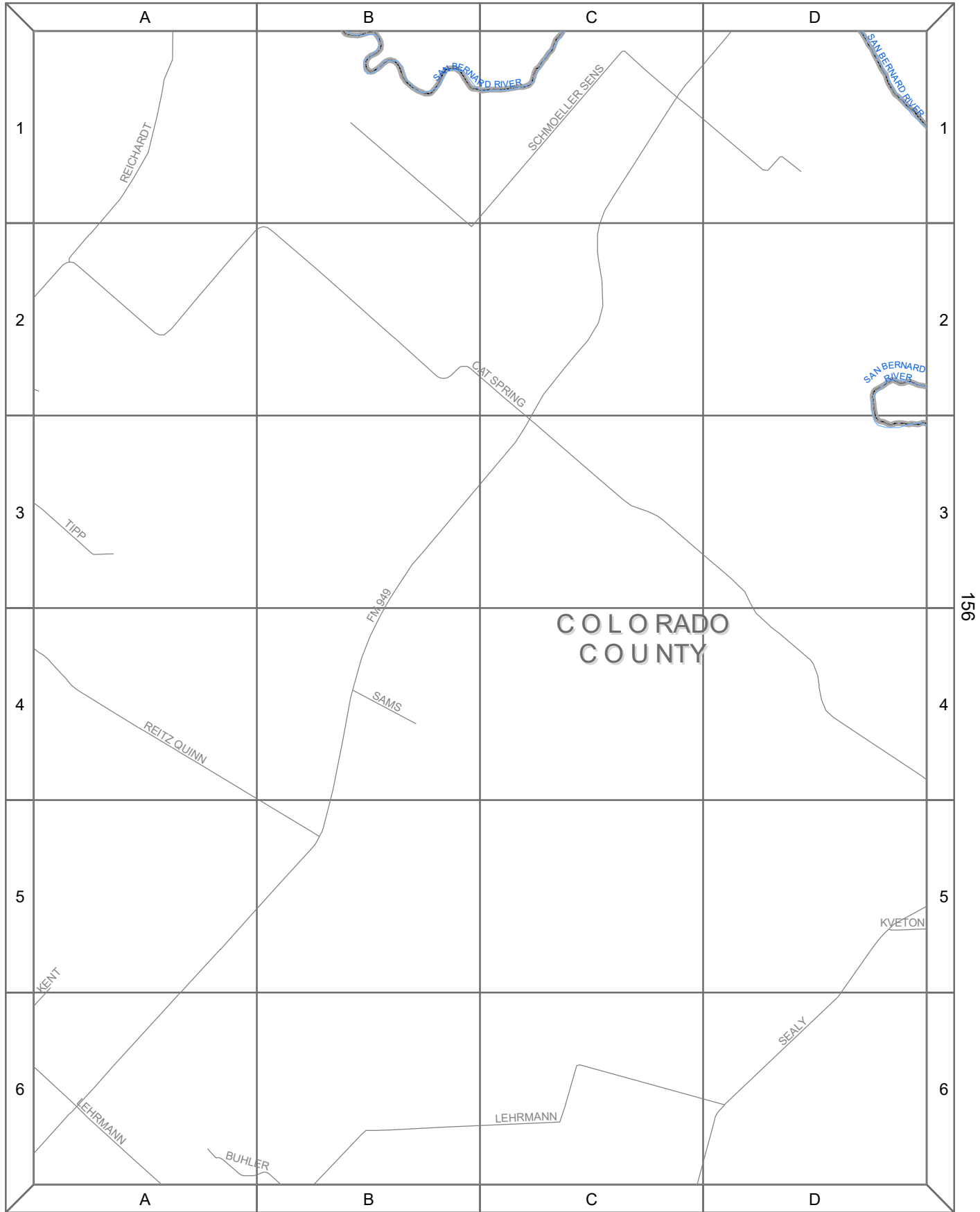
Austin County 911 provides this map 'as is' and assumes no liability for its accuracy or completeness. This is intended as a general representation only and is in no way intended to be used as survey grade information.





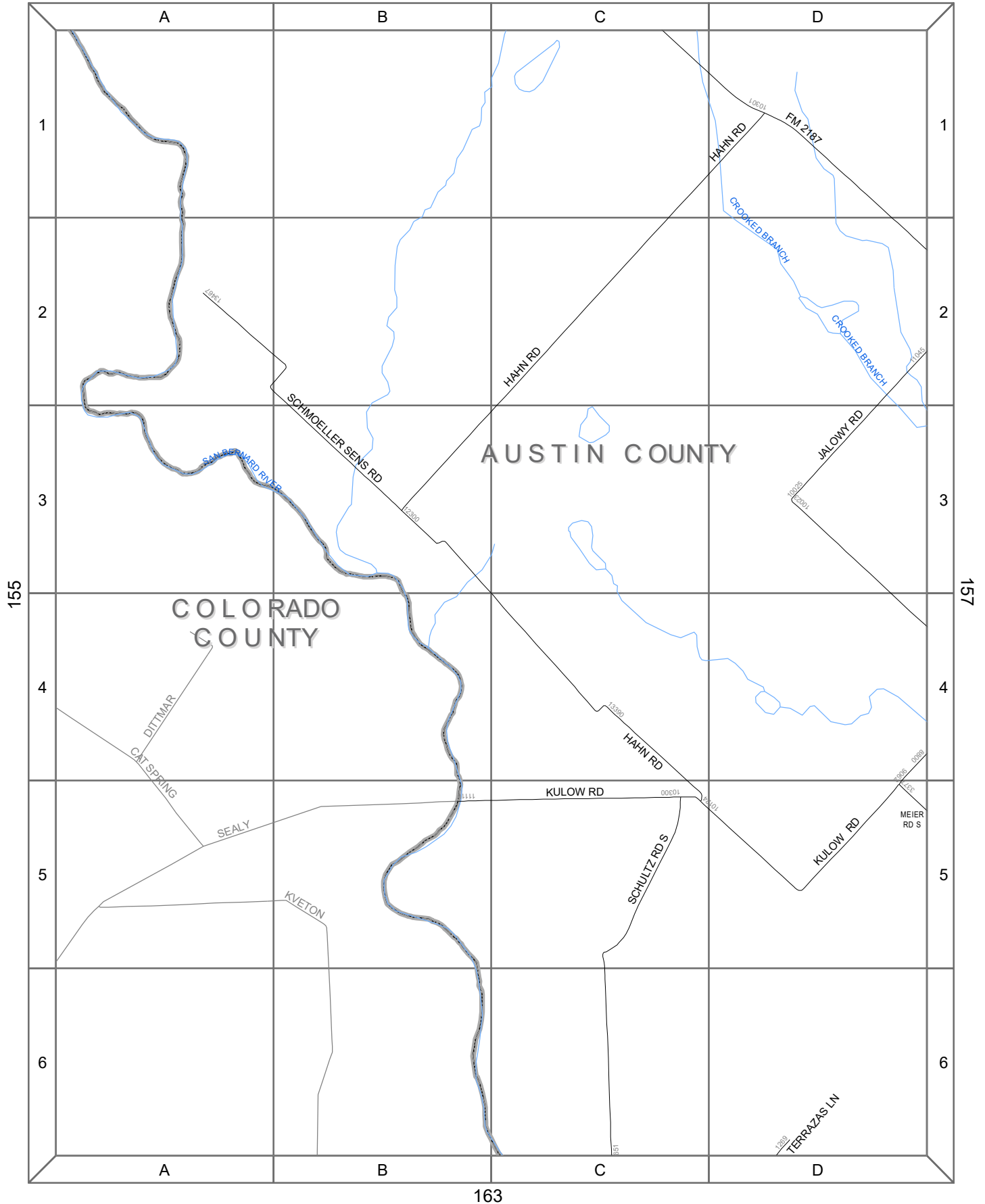
Date: 2/20/2020

Austin County 911 provides this map 'as is' and assumes no liability for its accuracy or completeness. This is intended as a general representation only and is in no way intended to be used as survey grade information.



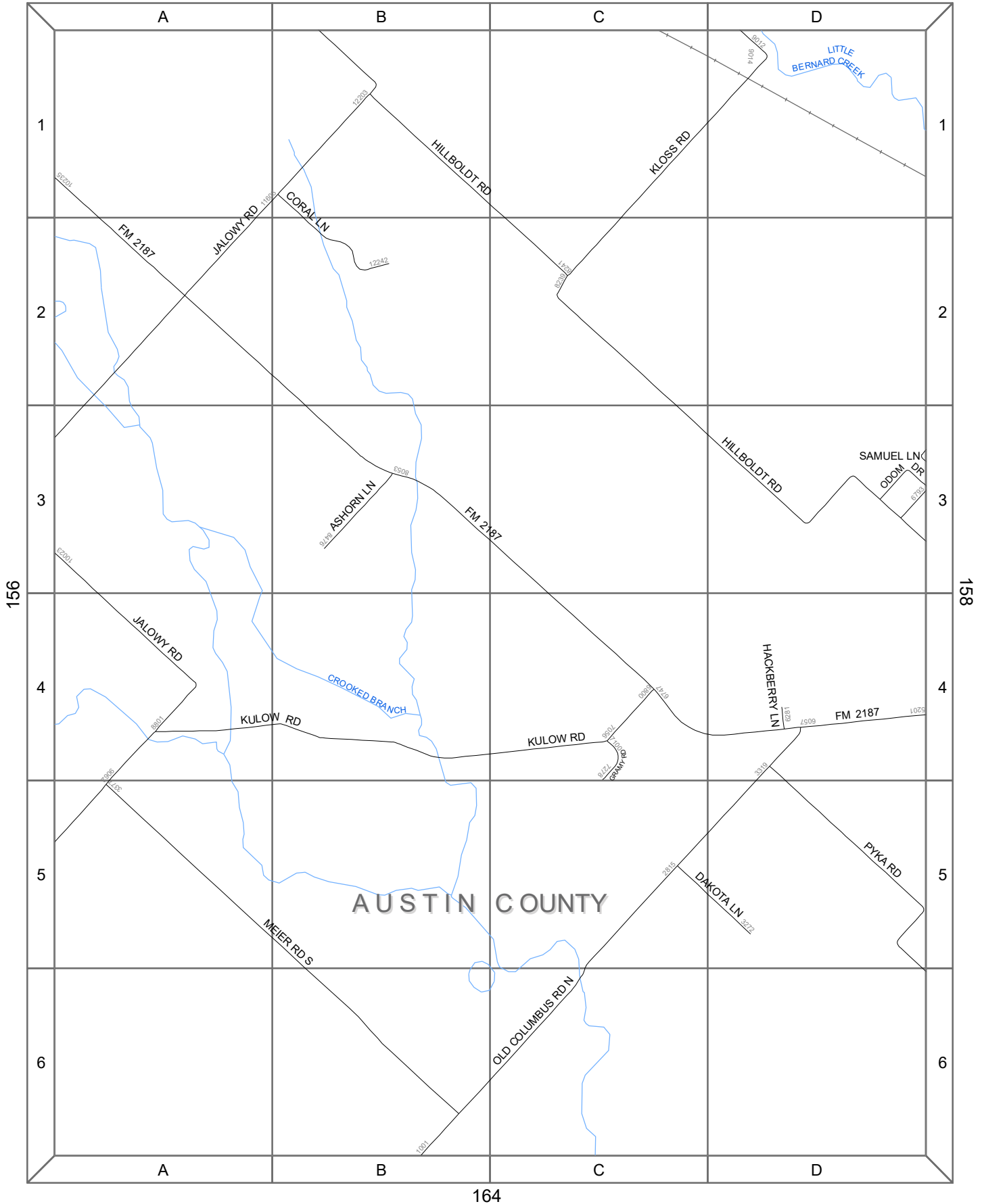
Date: 2/20/2020

Austin County 911 provides this map 'as is' and assumes no liability for its accuracy or completeness. This is intended as a general representation only and is in no way intended to be used as survey grade information.



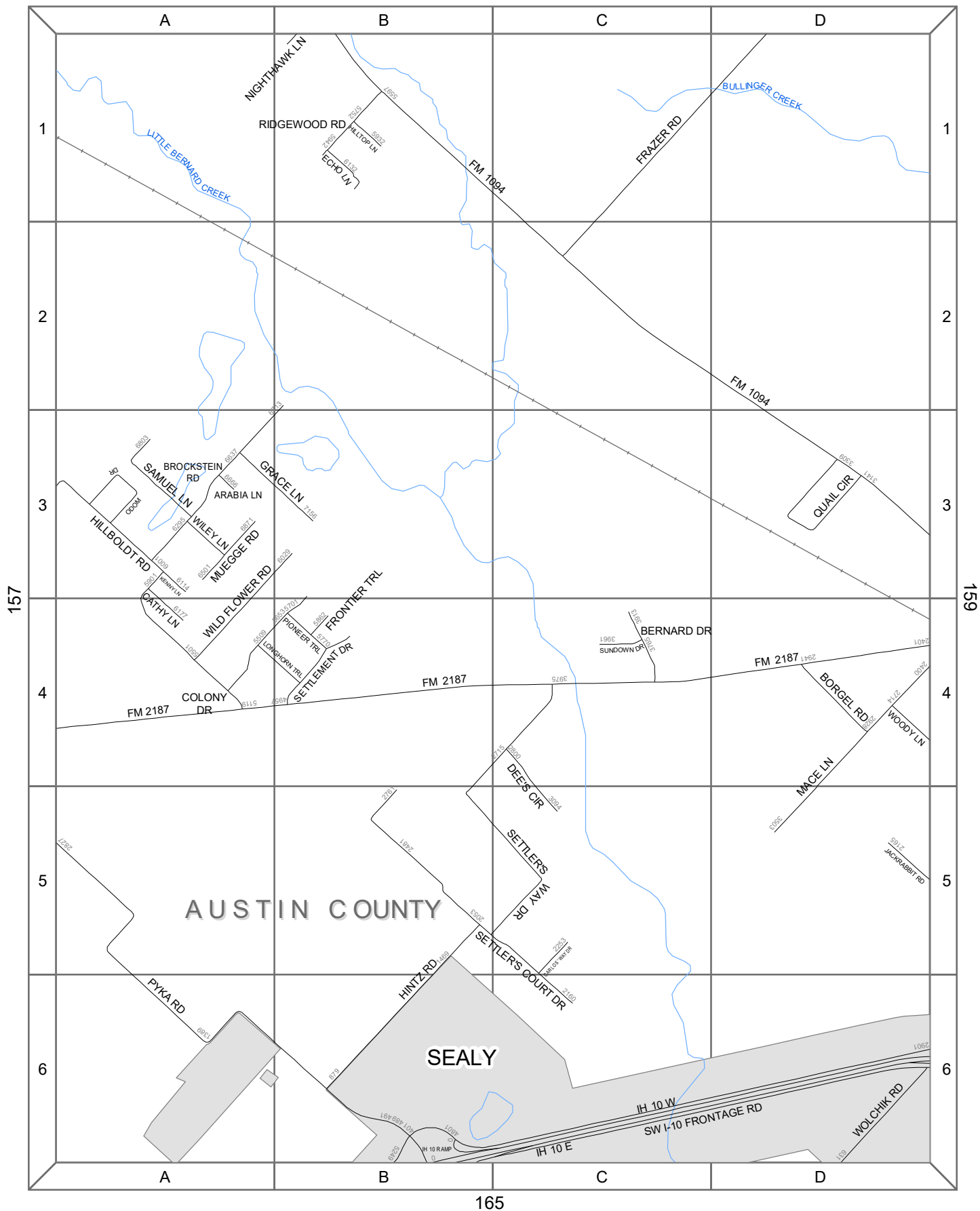
Date: 2/20/2020

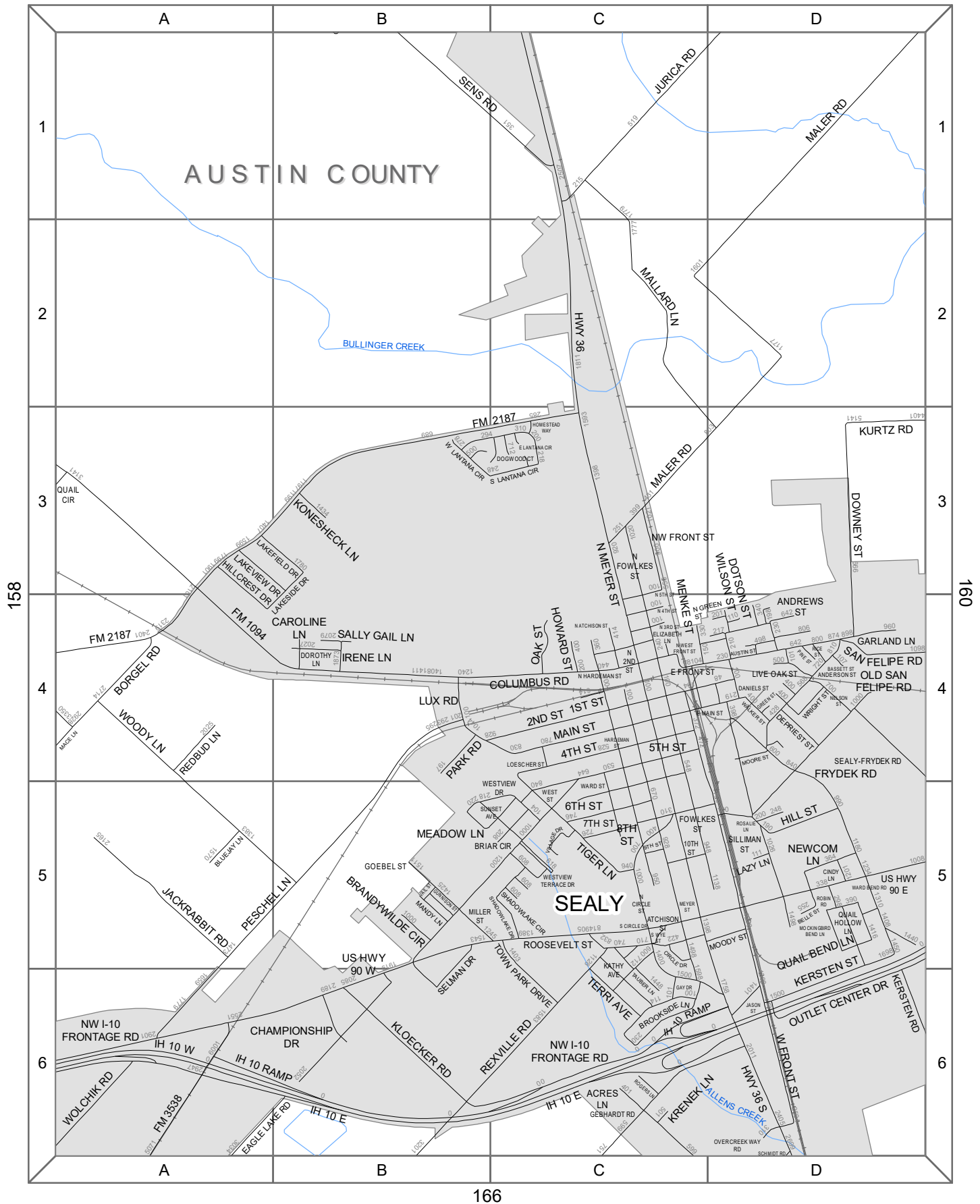
Austin County 911 provides this map 'as is' and assumes no liability for its accuracy or completeness. This is intended as a general representation only and is in no way intended to be used as survey grade information.


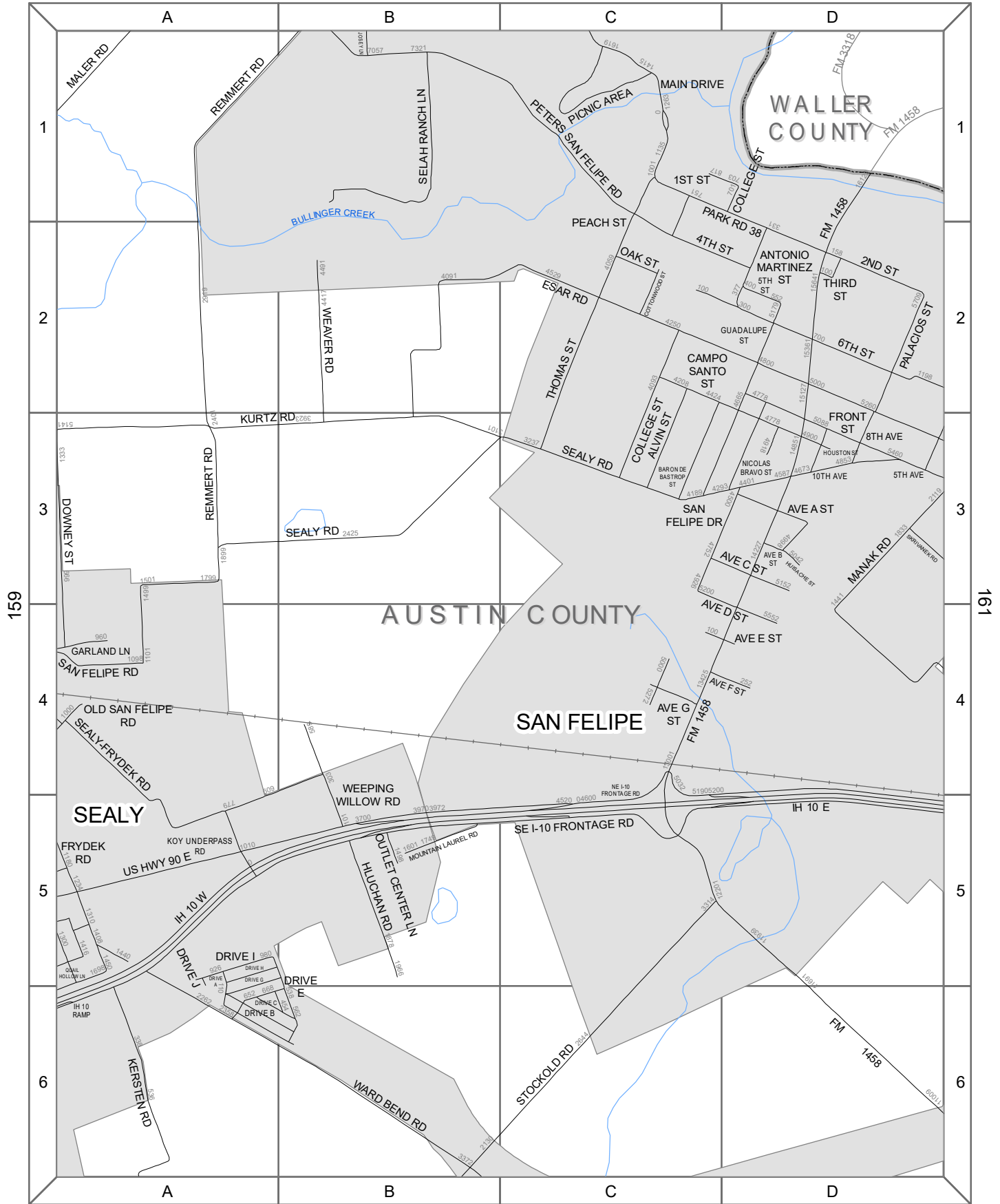


Date: 2/20/2020

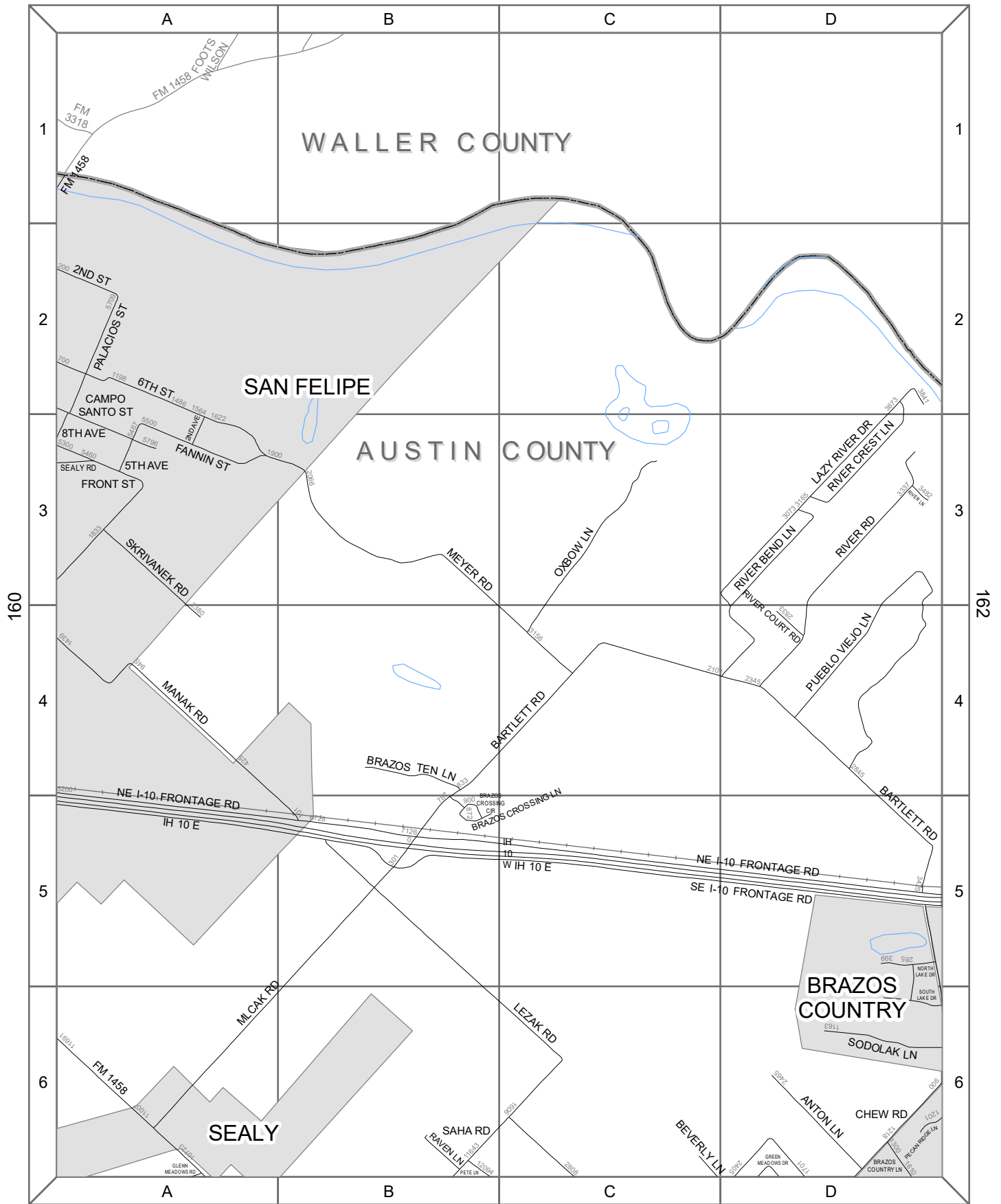
Austin County 911 provides this map 'as is' and assumes no liability for its accuracy or completeness. This is intended as a general representation only and is in no way intended to be used as survey grade information.







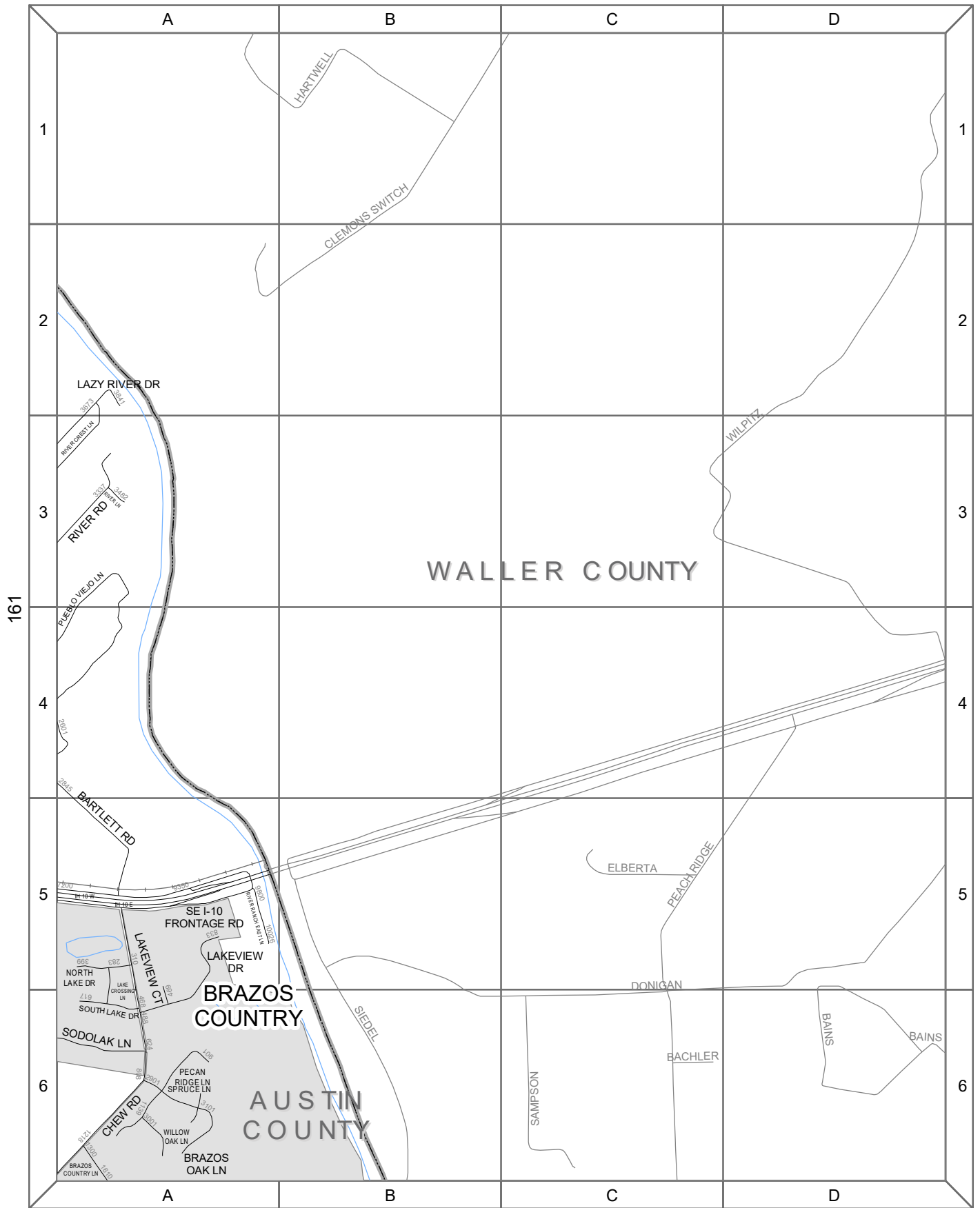
Austin County 911 provides this map 'as is' and assumes no liability for its accuracy or completeness. This is intended as a general representation only and is in no way intended to be used as survey grade information.



Date: 2/20/2020

Austin County 911 provides this map 'as is' and assumes no liability for its accuracy or completeness. This is intended as a general representation only and is in no way intended to be used as survey grade information.



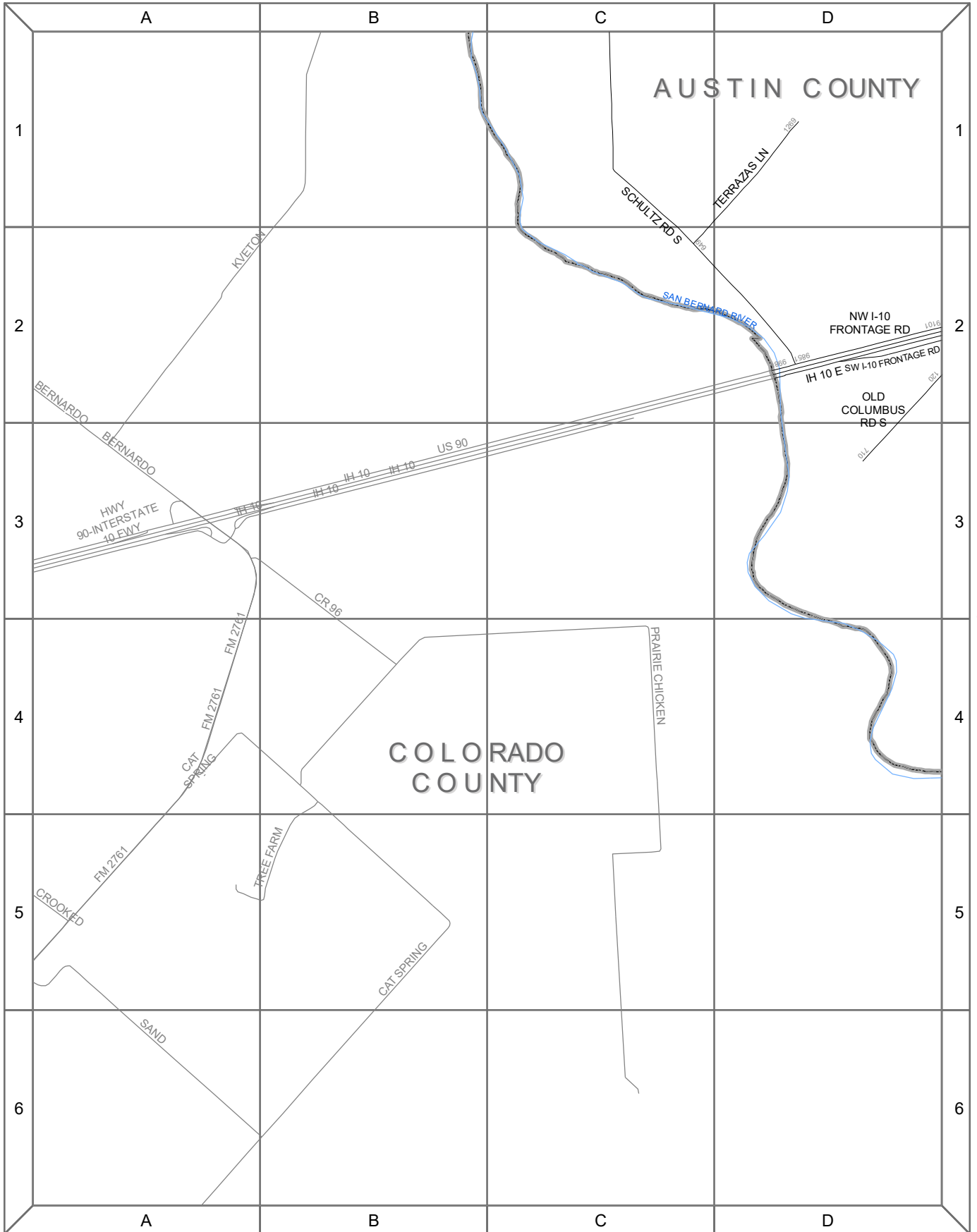


169



Date: 2/20/2020

Austin County 911 provides this map 'as is' and assumes no liability for its accuracy or completeness. This is intended as a general representation only and is in no way intended to be used as survey grade information.

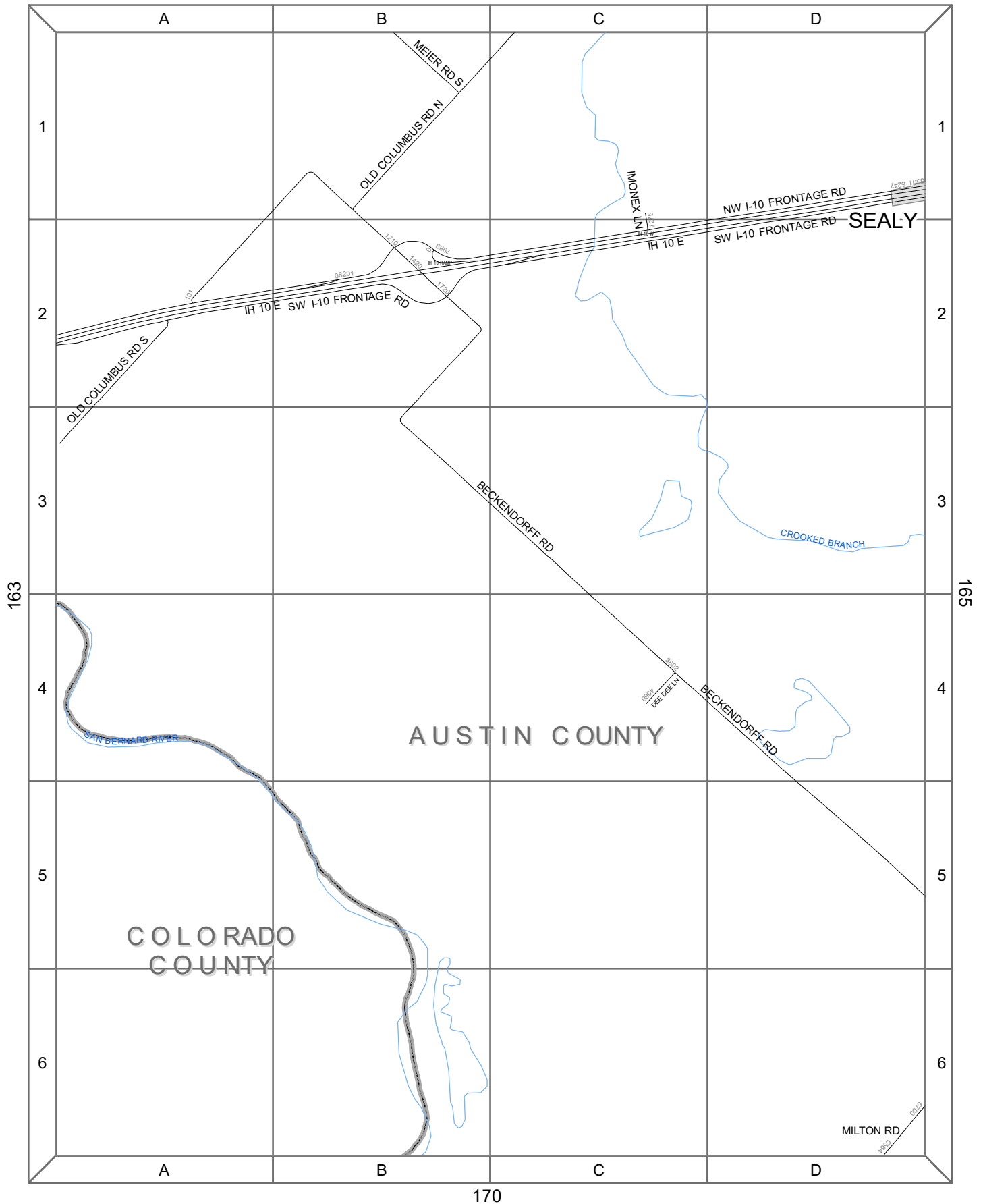


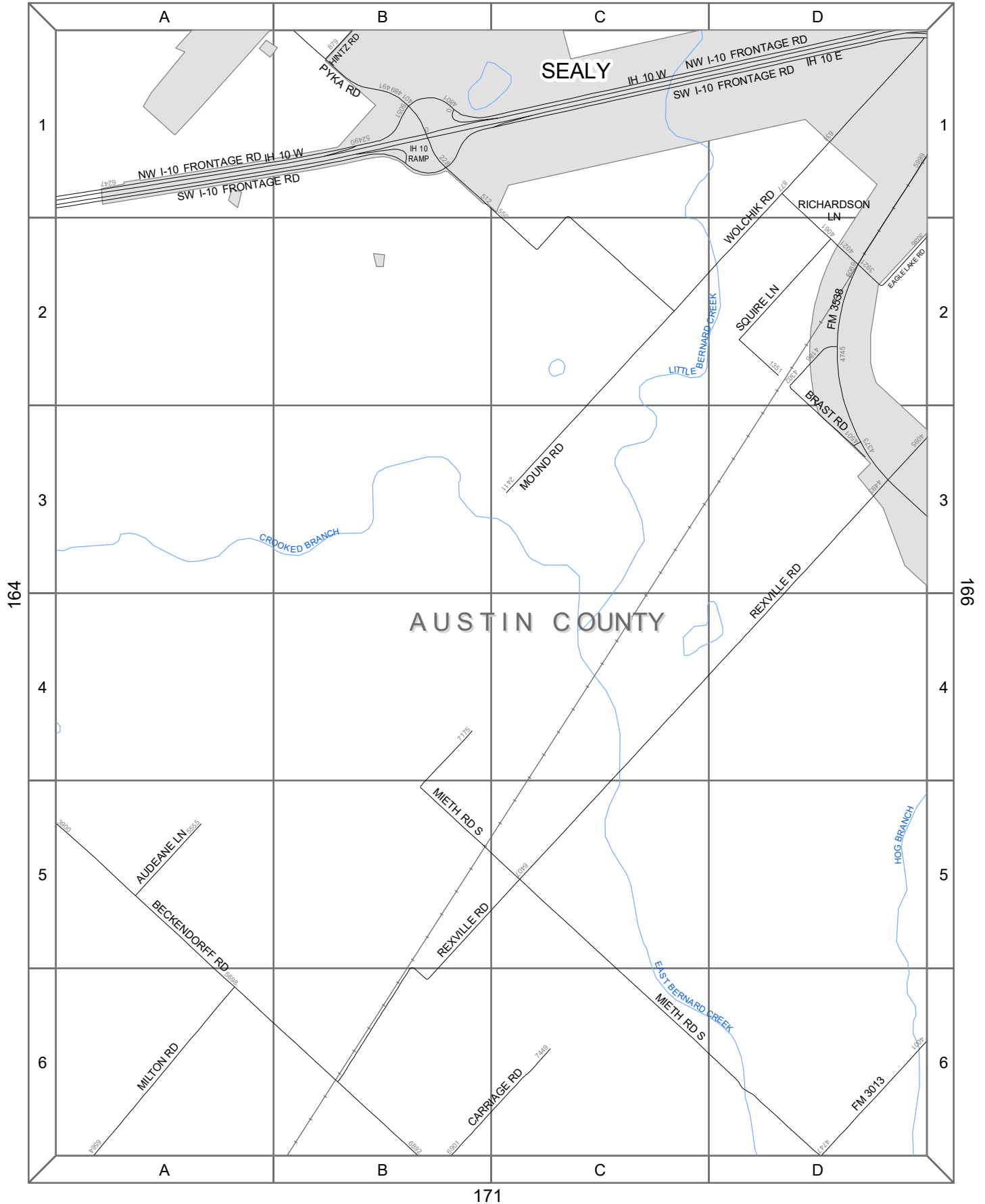
164



Date: 2/20/2020

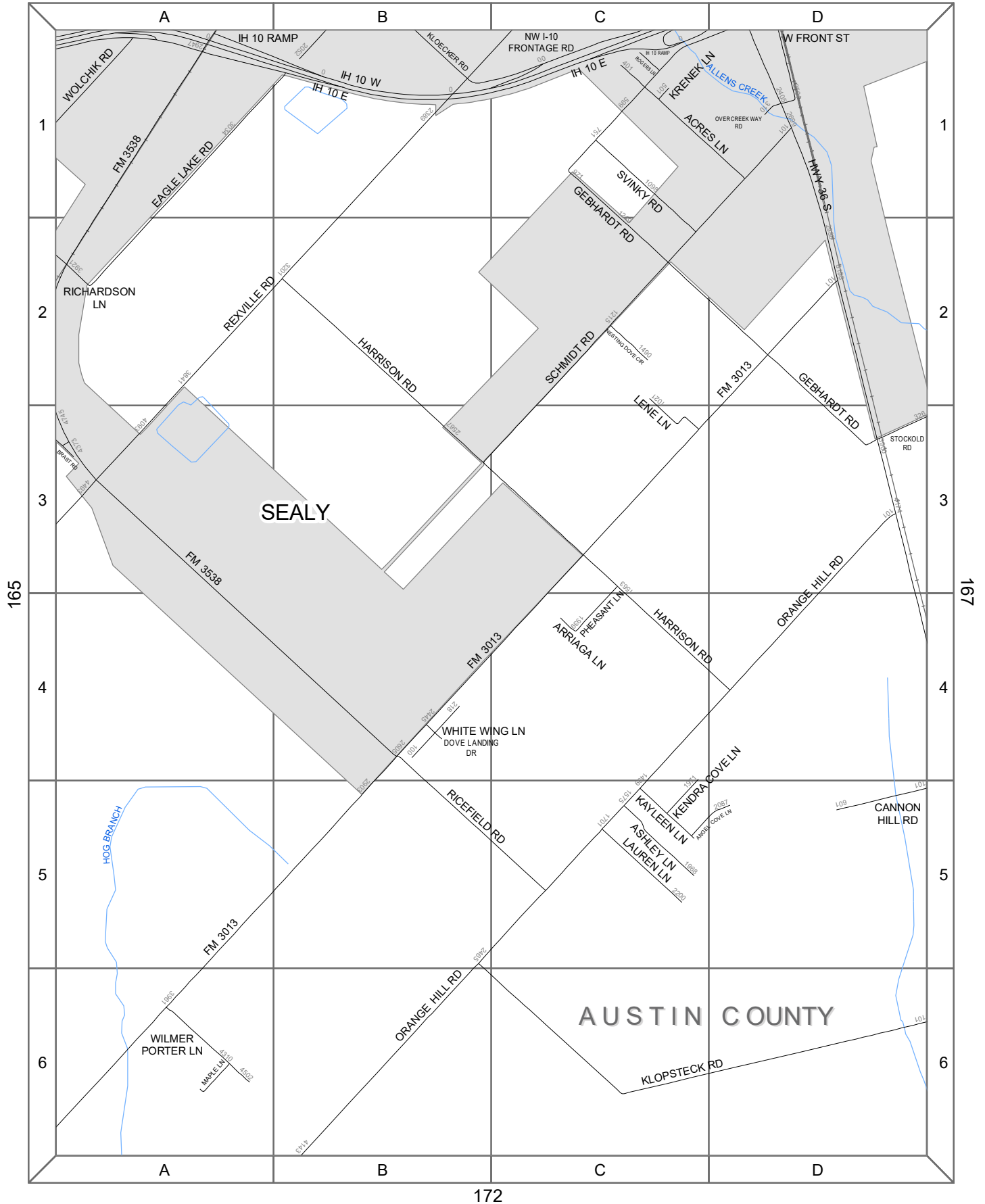
Austin County 911 provides this map 'as is' and assumes no liability for its accuracy or completeness. This is intended as a general representation only and is in no way intended to be used as survey grade information.





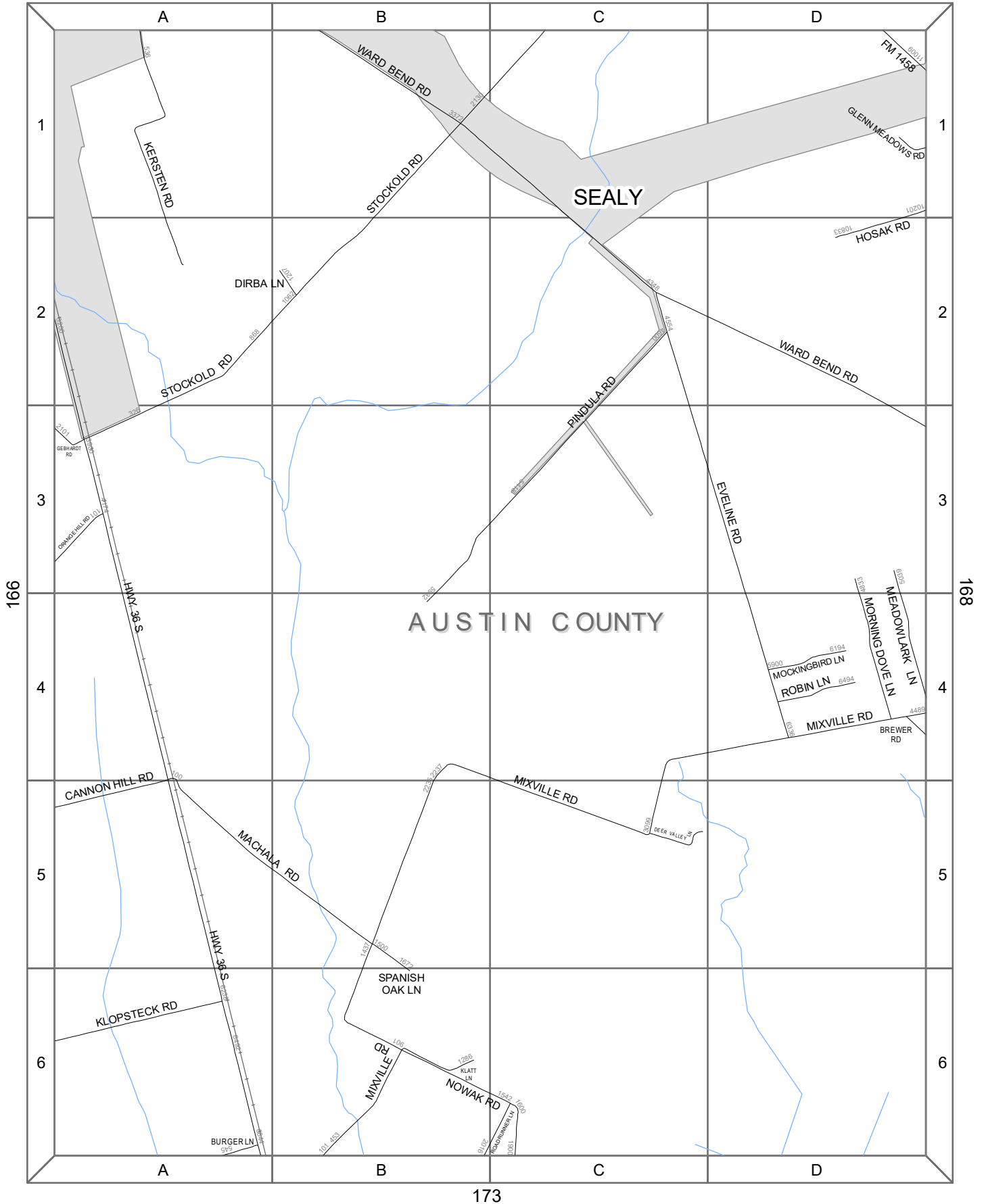
Date: 2/20/2020

Austin County 911 provides this map 'as is' and assumes no liability for its accuracy or completeness. This is intended as a general representation only and is in no way intended to be used as survey grade information.

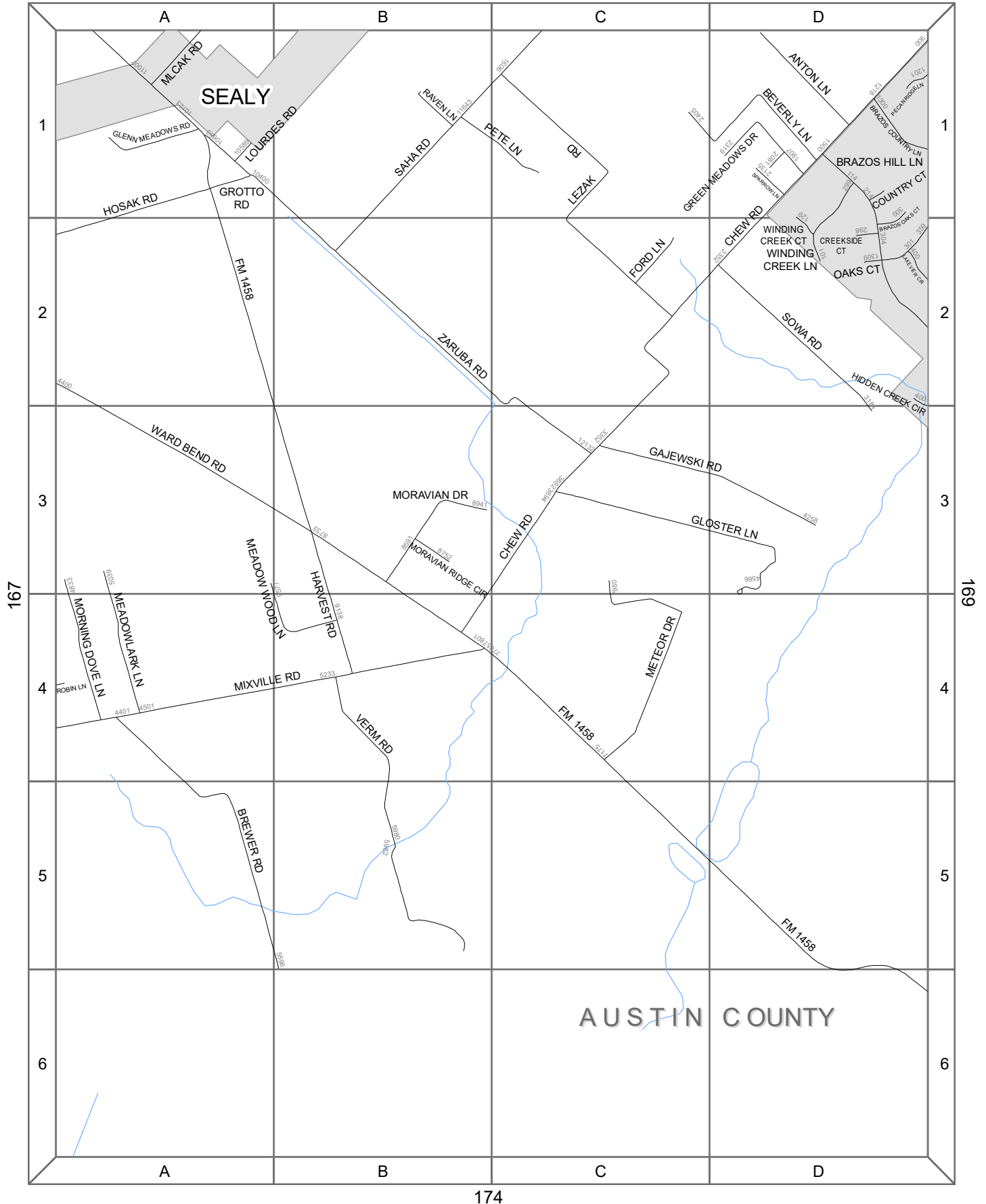



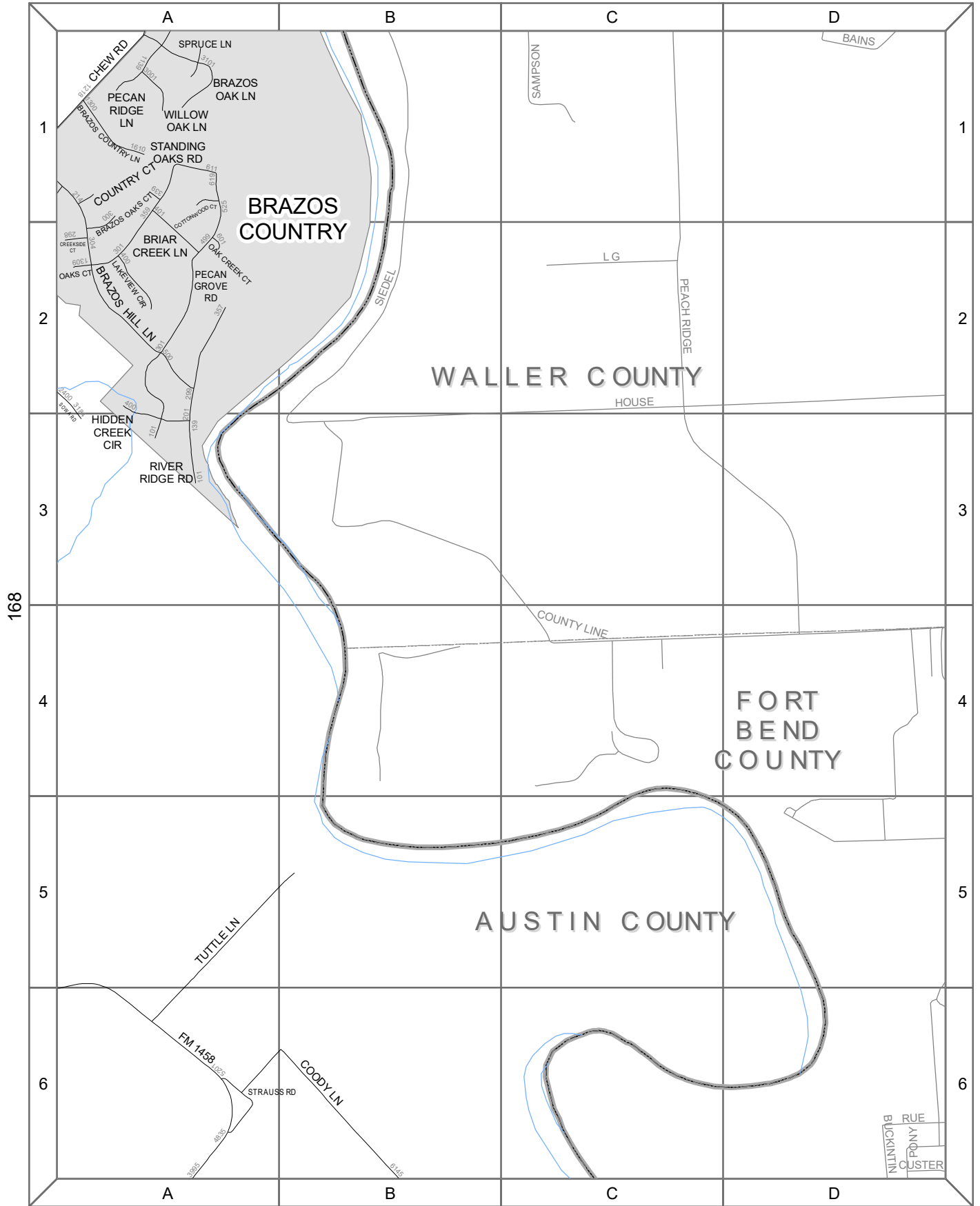
Date: 2/20/2020

Austin County 911 provides this map 'as is' and assumes no liability for its accuracy or completeness. This is intended as a general representation only and is in no way intended to be used as survey grade information.



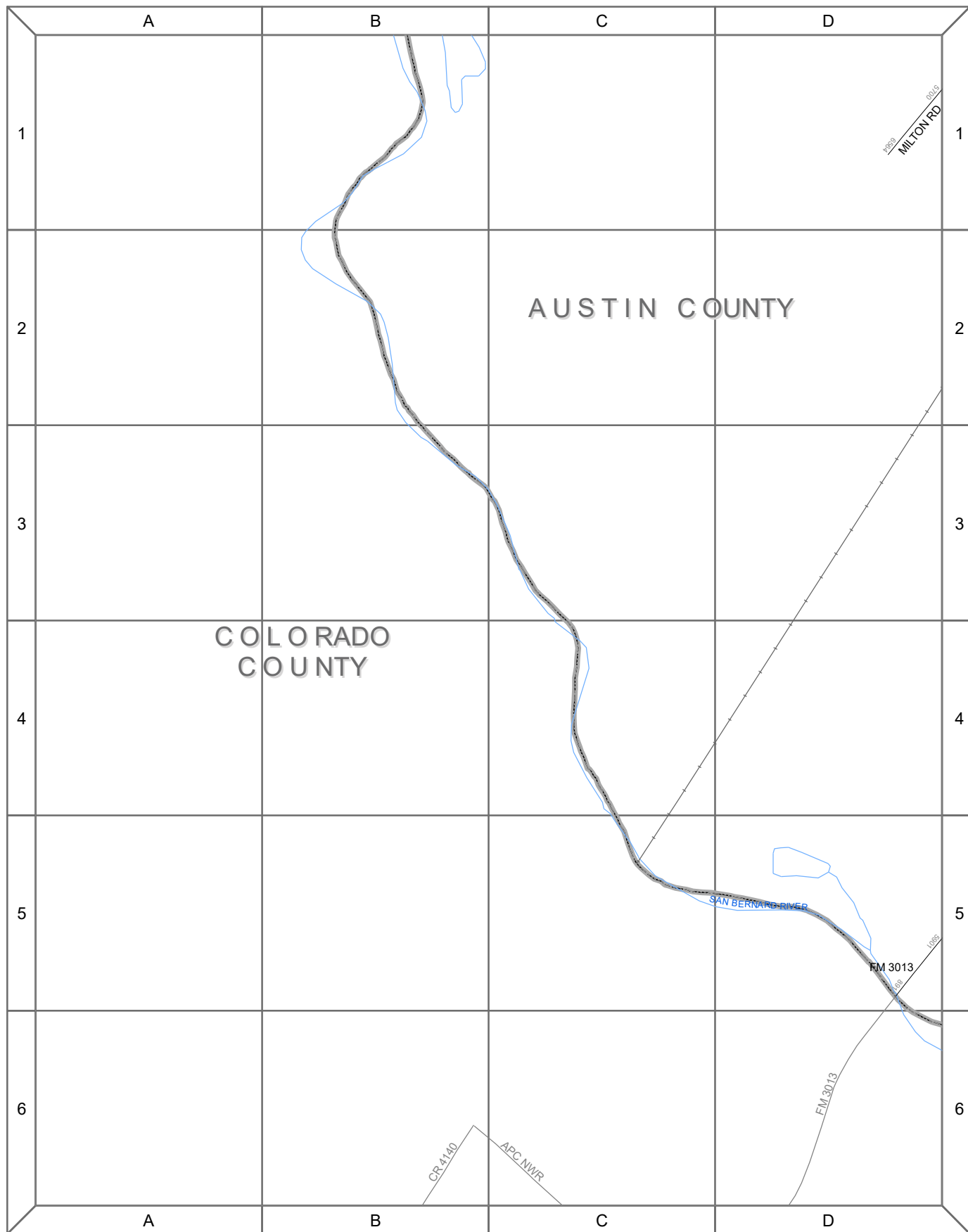
Date: 2/20/2020





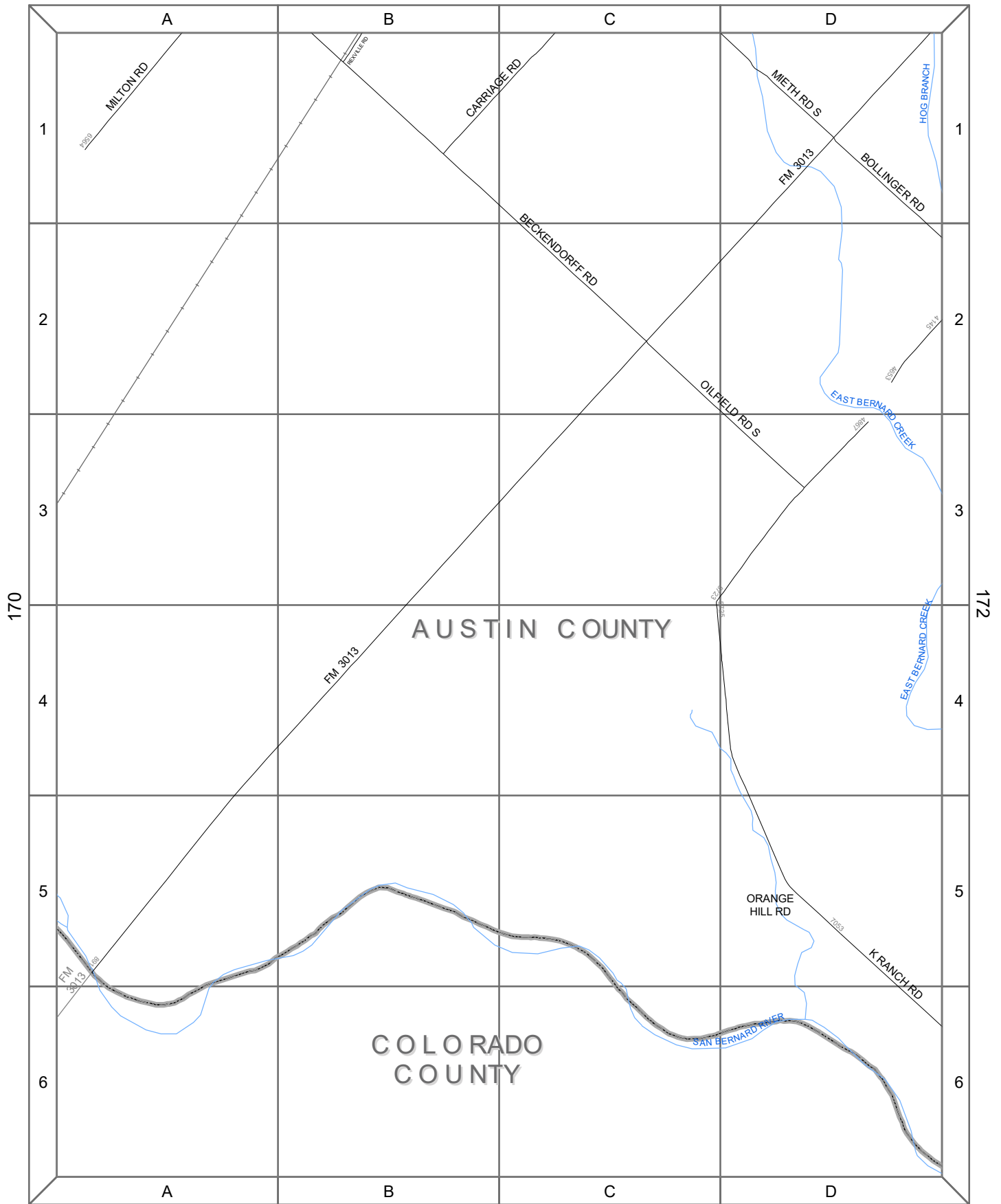
Austin County 911 provides this map 'as is' and assumes no liability for its accuracy or completeness. This is intended as a general representation only and is in no way intended to be used as survey grade information.





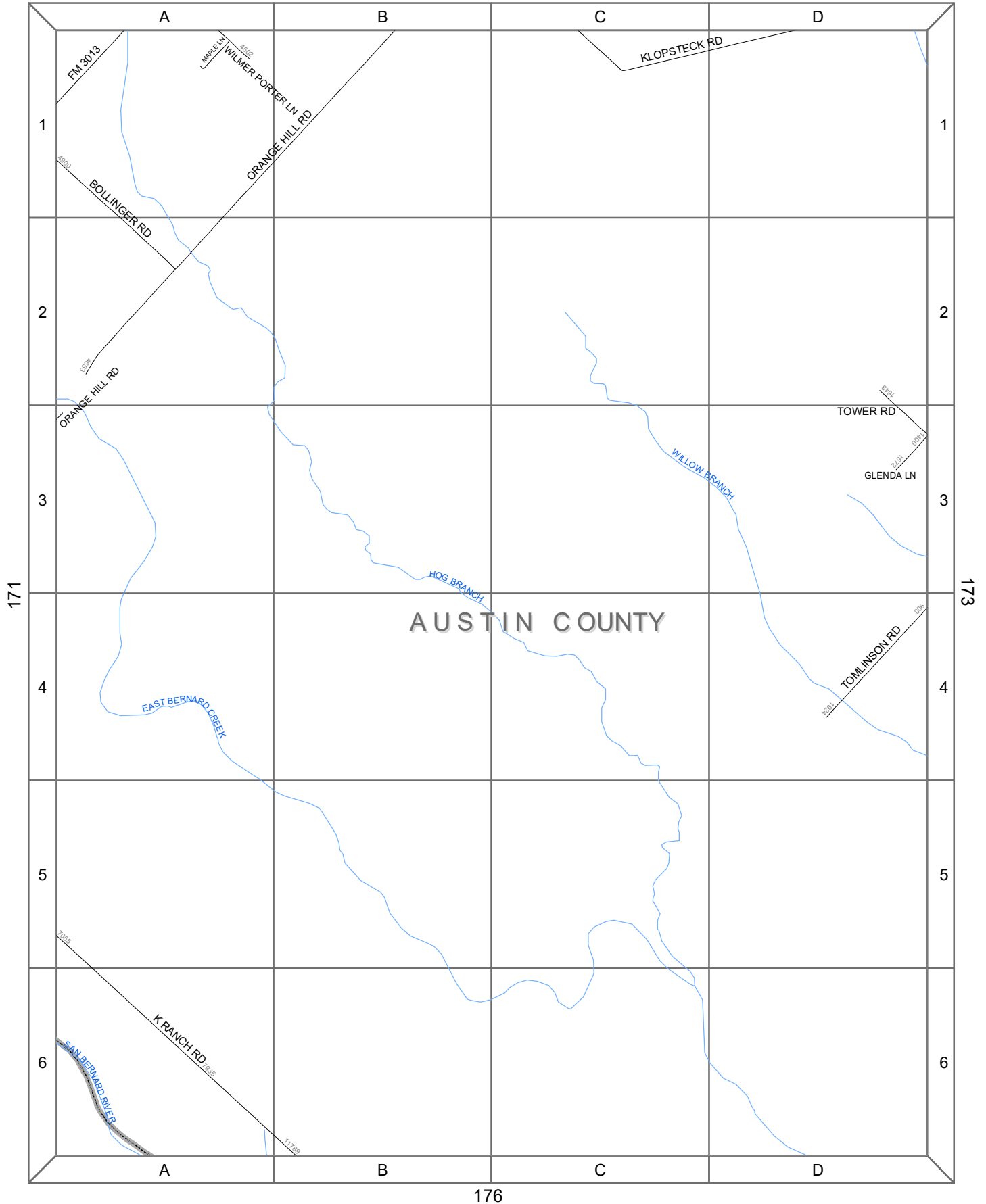
Date: 2/20/2020

Austin County 911 provides this map 'as is' and assumes no liability for its accuracy or completeness. This is intended as a general representation only and is in no way intended to be used as survey grade information.



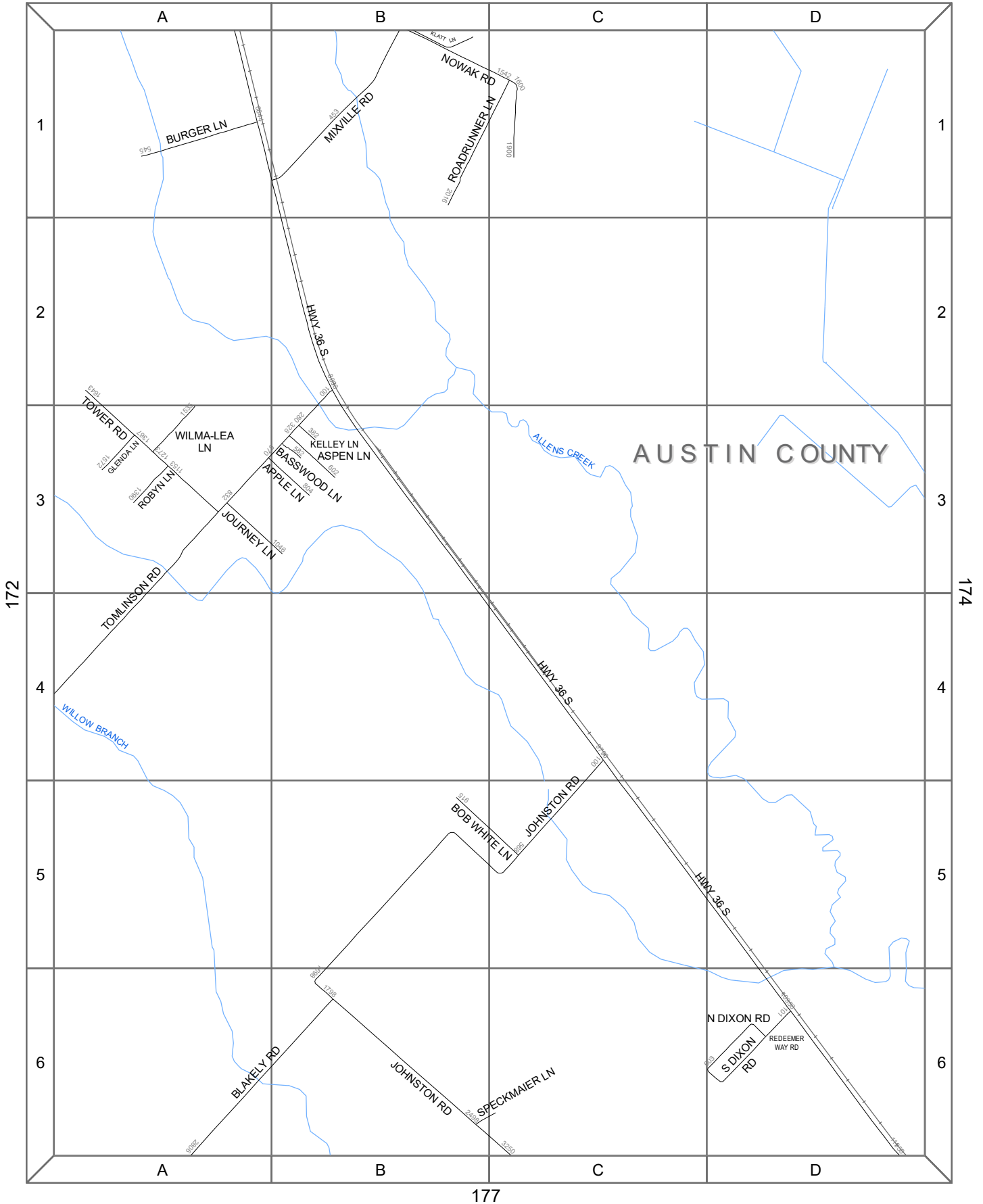
Date: 2/20/2020

Austin County 911 provides this map 'as is' and assumes no liability for its accuracy or completeness. This is intended as a general representation only and is in no way intended to be used as survey grade information.



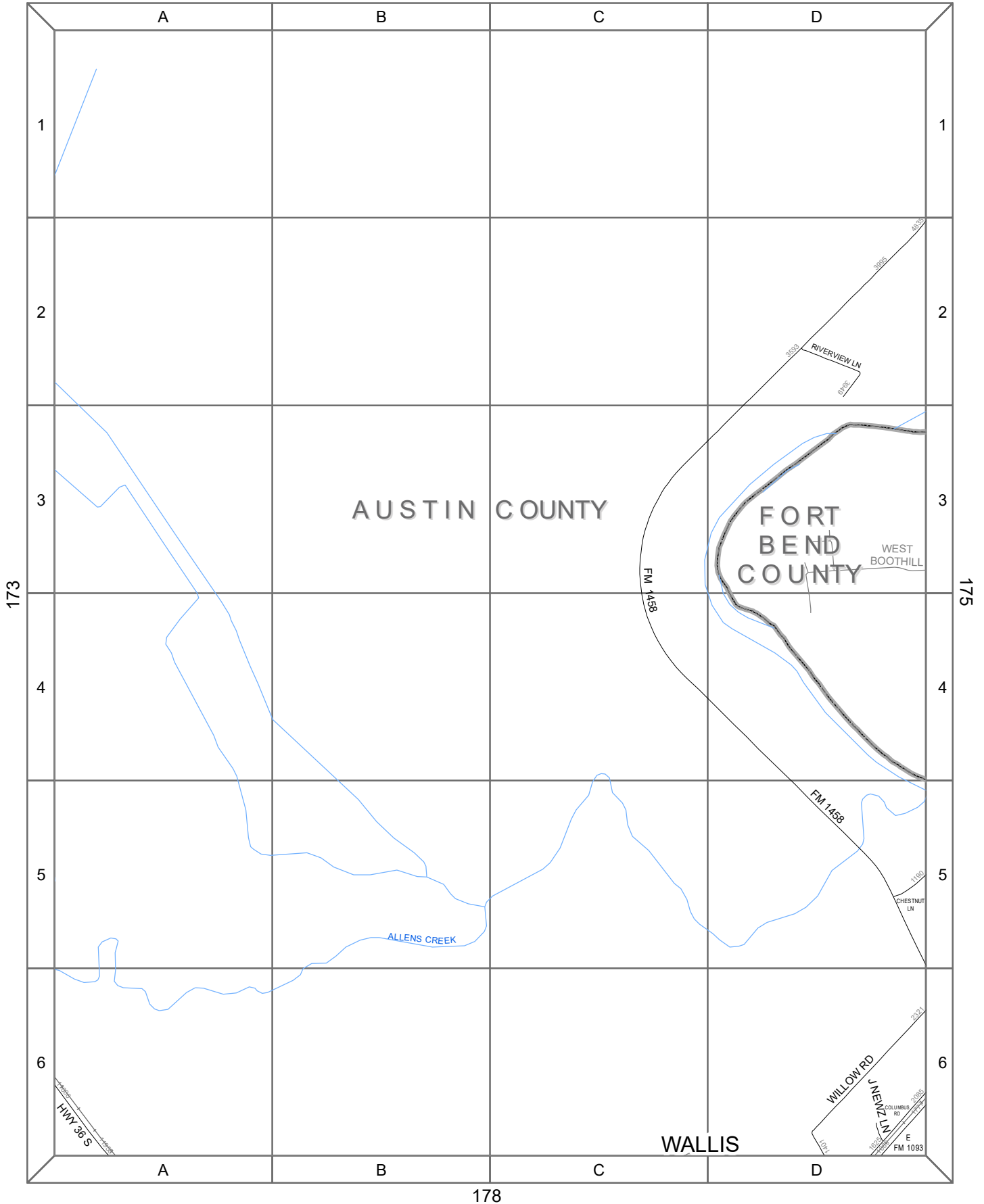
Date: 2/20/2020

Austin County 911 provides this map 'as is' and assumes no liability for its accuracy or completeness. This is intended as a general representation only and is in no way intended to be used as survey grade information.



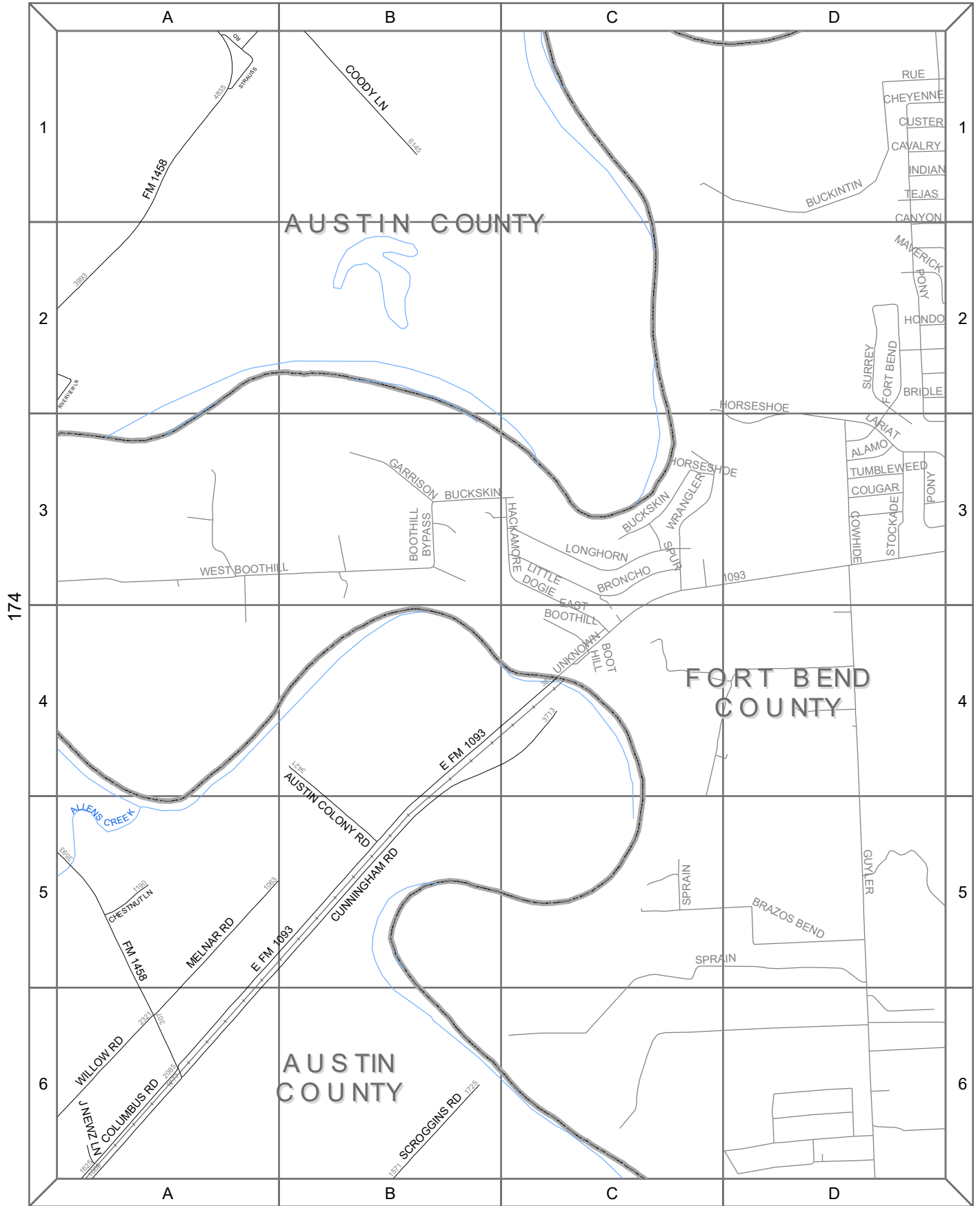
Date: 2/20/2020

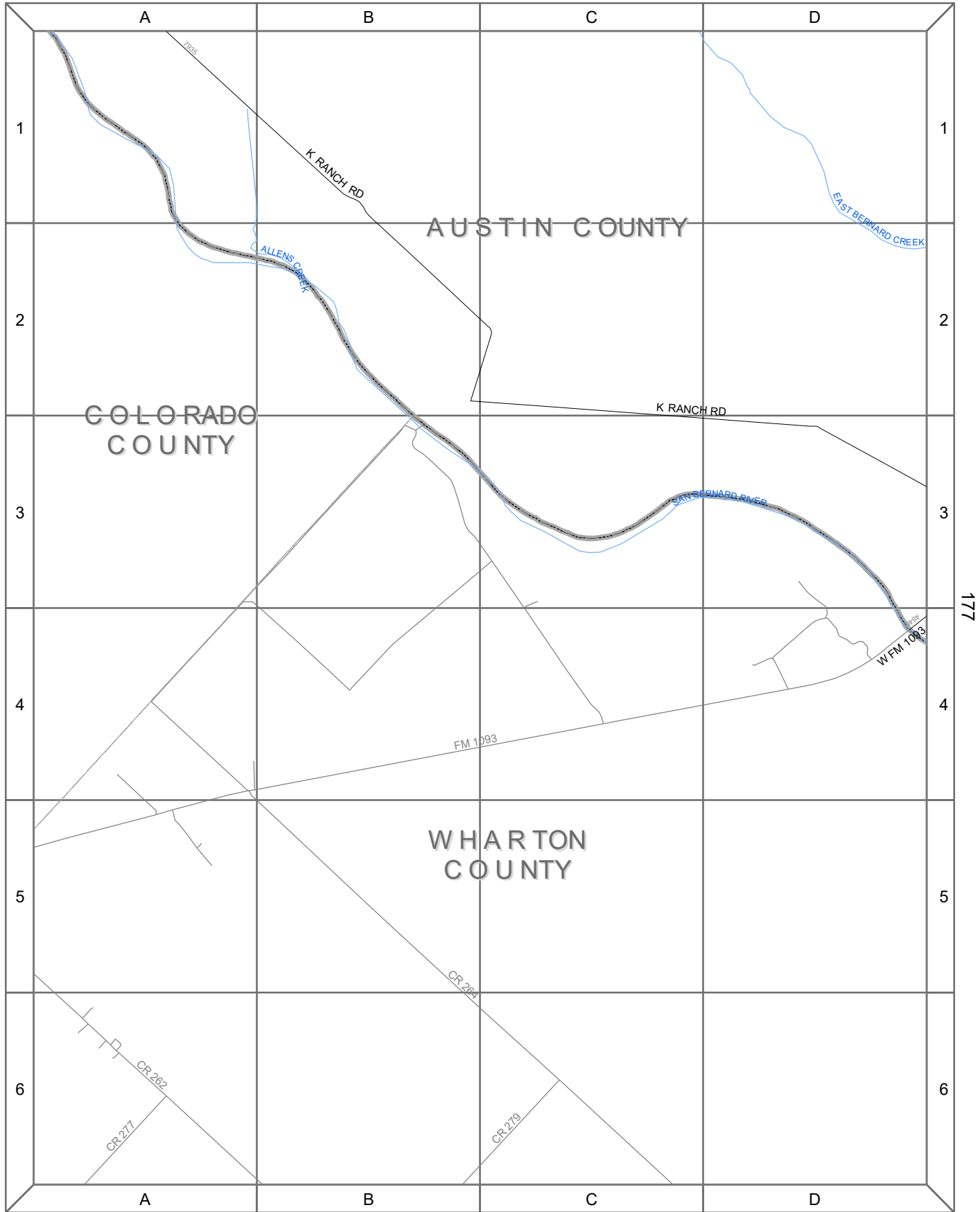
Austin County 911 provides this map 'as is' and assumes no liability for its accuracy or completeness. This is intended as a general representation only and is in no way intended to be used as survey grade information.



Date: 2/20/2020

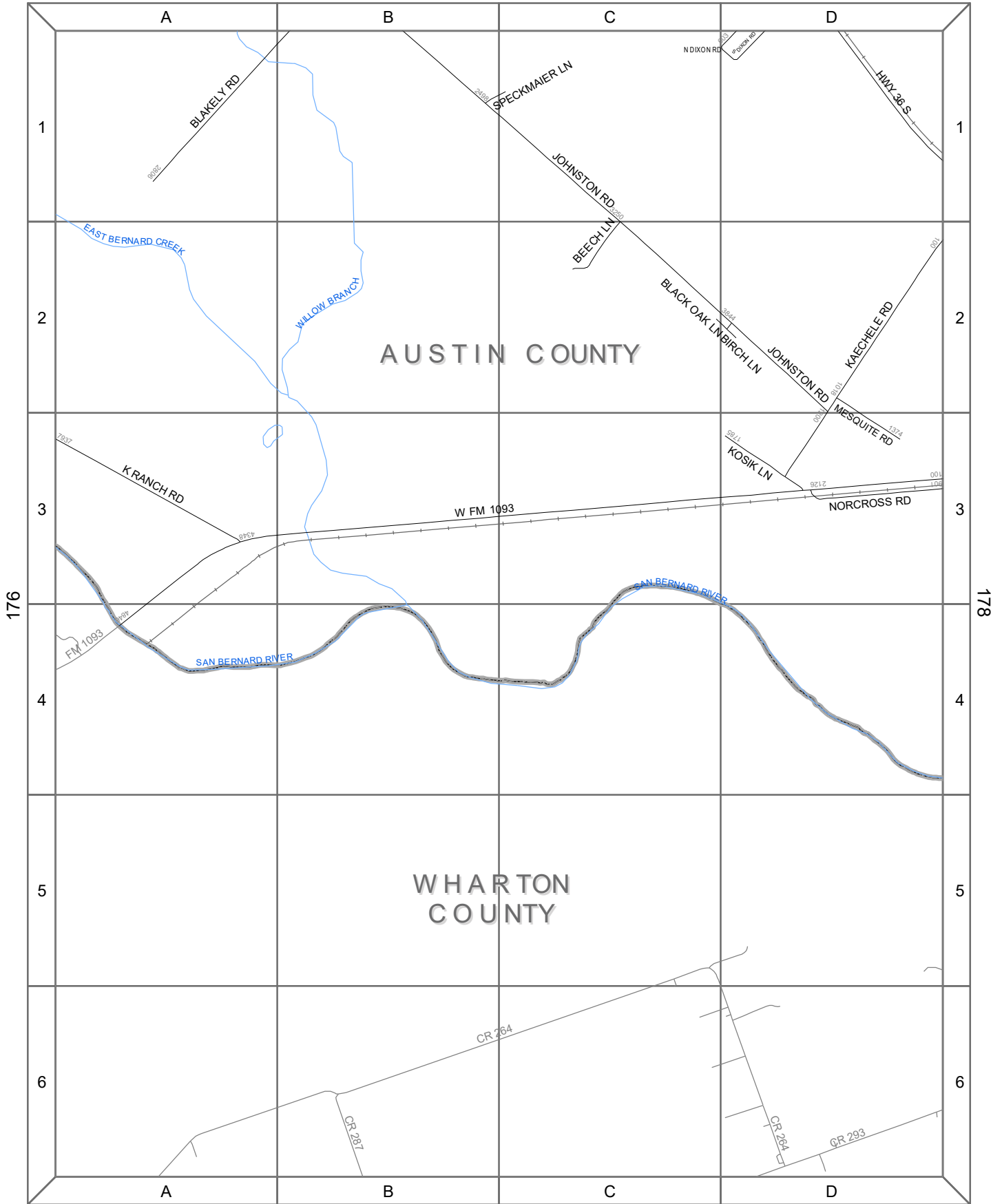
Austin County 911 provides this map 'as is' and assumes no liability for its accuracy or completeness. This is intended as a general representation only and is in no way intended to be used as survey grade information.





Date: 2/20/2020

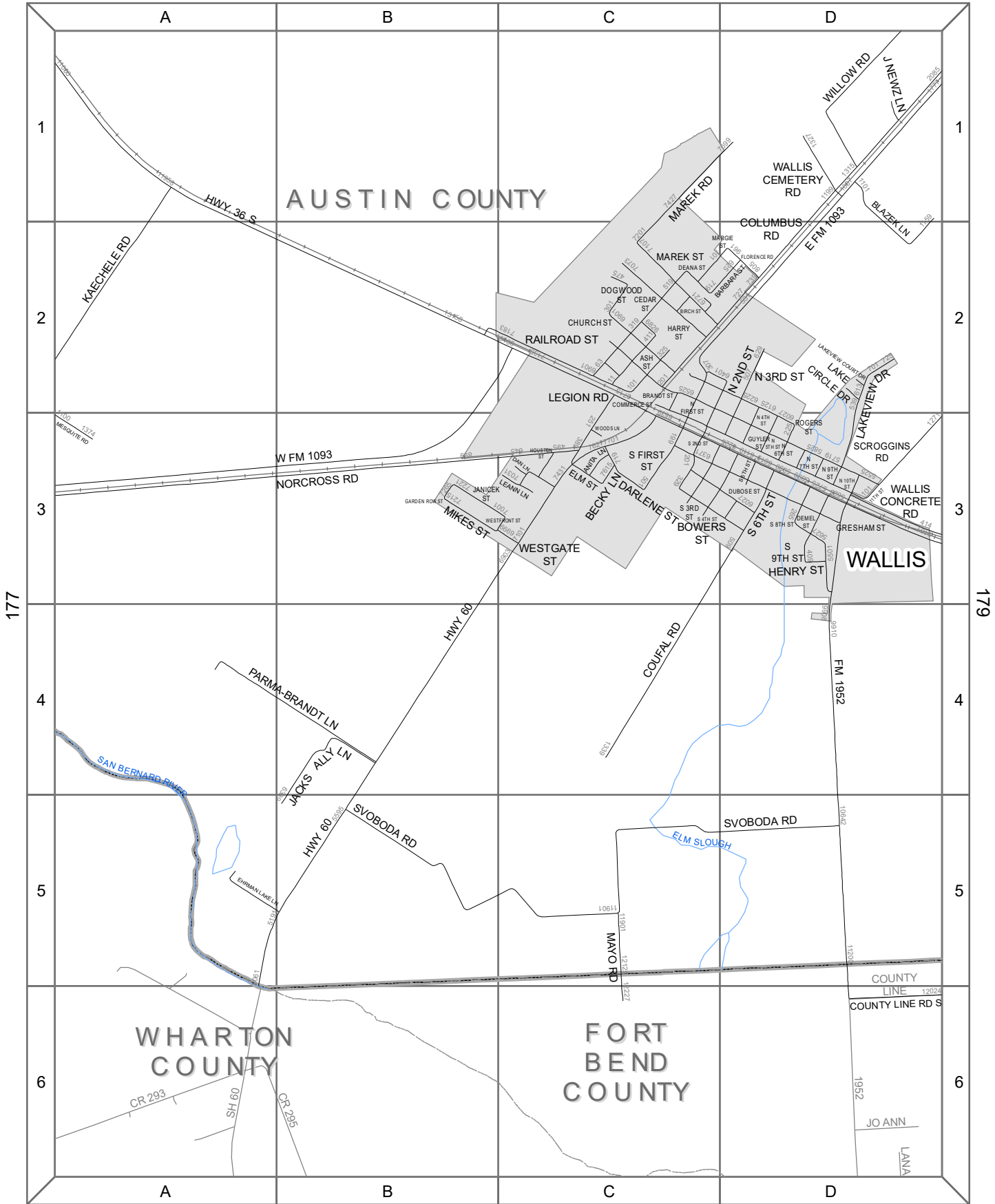
Austin County 911 provides this map 'as is' and assumes no liability for its accuracy or completeness. This is intended as a general representation only and is in no way intended to be used as survey grade information.



Date: 2/20/2020

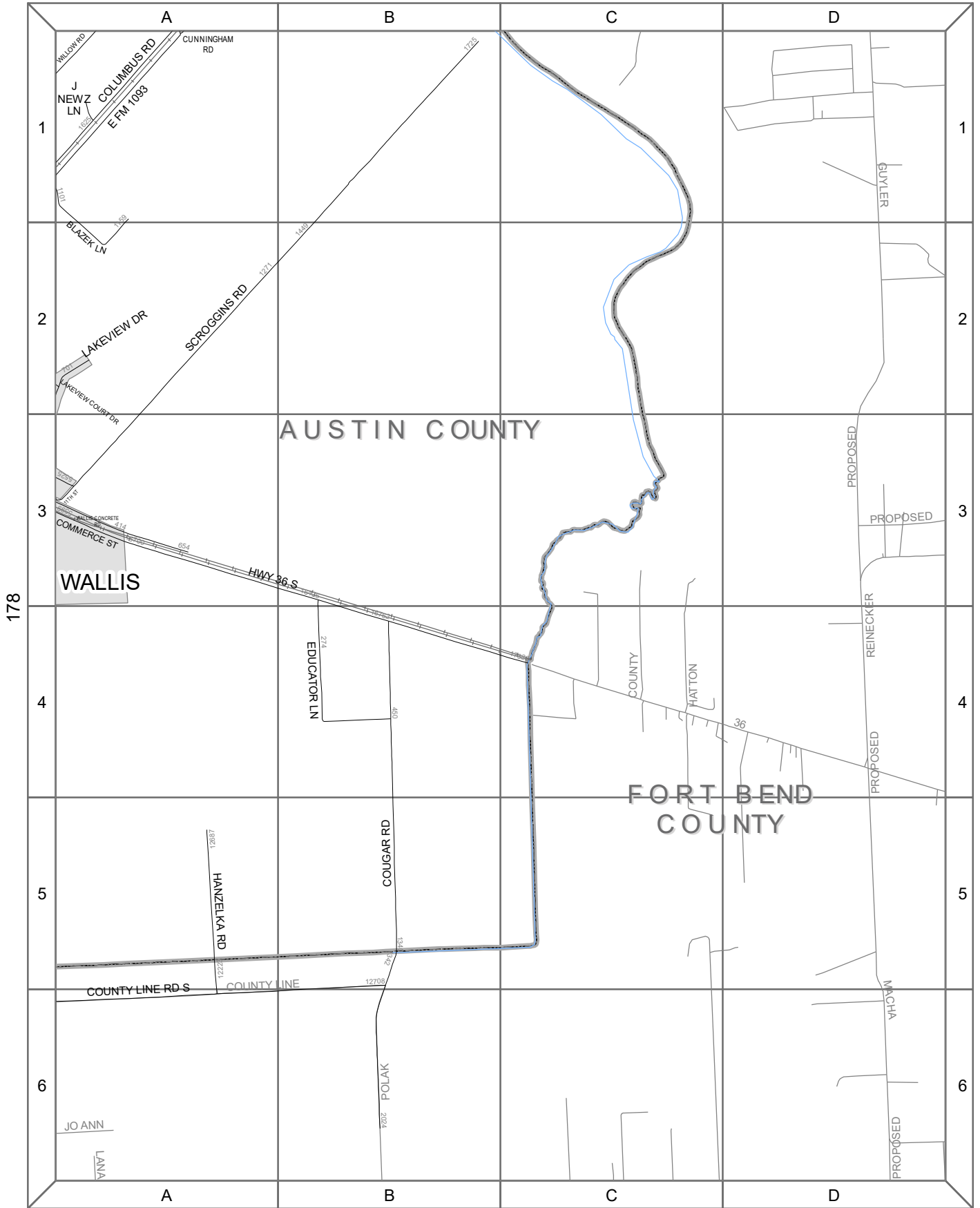
Austin County 911 provides this map 'as is' and assumes no liability for its accuracy or completeness. This is intended as a general representation only and is in no way intended to be used as survey grade information.





Date: 2/20/2020

Austin County 911 provides this map 'as is' and assumes no liability for its accuracy or completeness. This is intended as a general representation only and is in no way intended to be used as survey grade information.



178



Date: 2/20/2020

Austin County 911 provides this map 'as is' and assumes no liability for its accuracy or completeness. This is intended as a general representation only and is in no way intended to be used as survey grade information.

## Inset Pages

Bellville

Brazos Country

Cat Spring

Coshatte Recreation Park

Industry

New Ulm

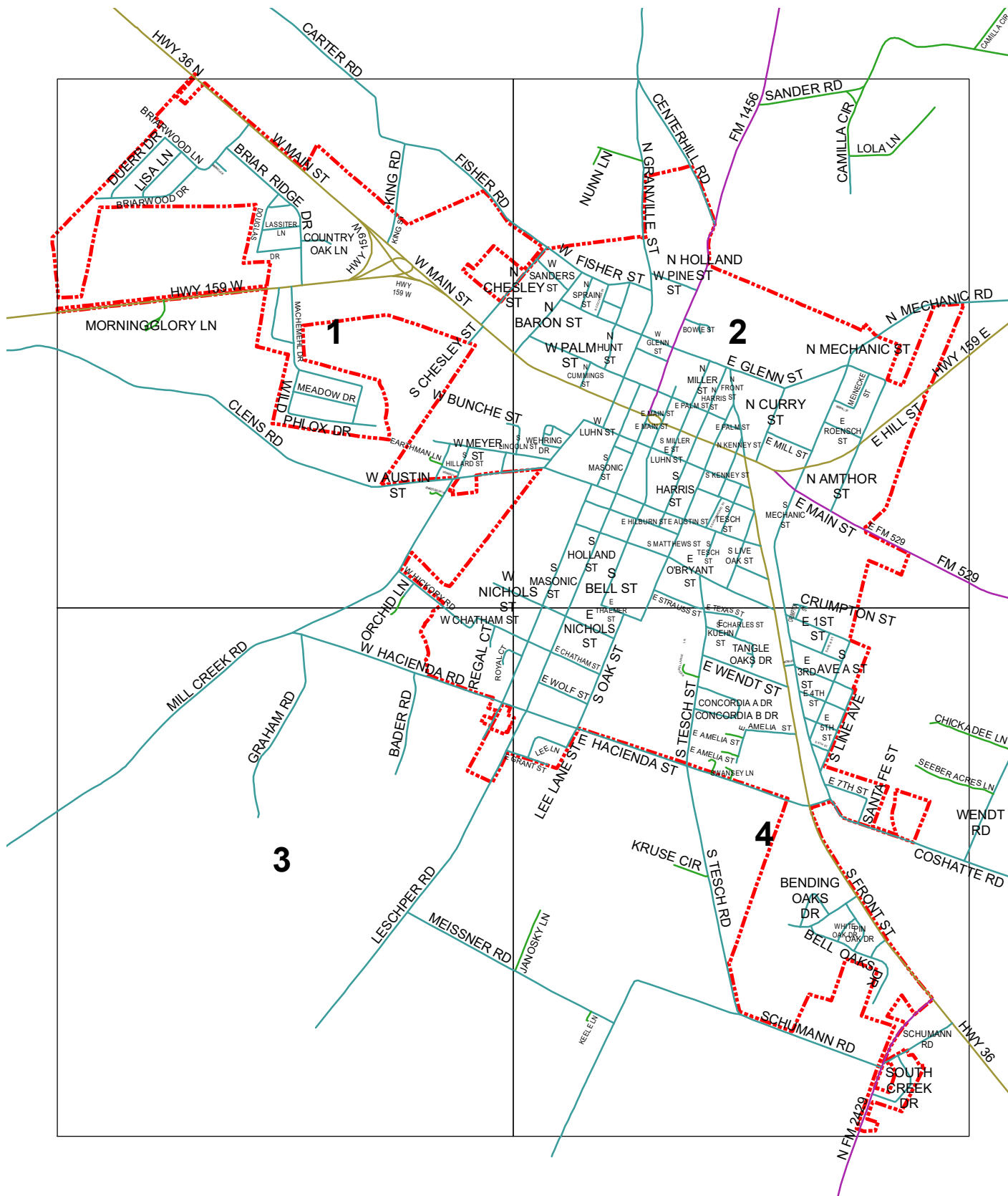
Piney Creek

San Felipe

Sealy

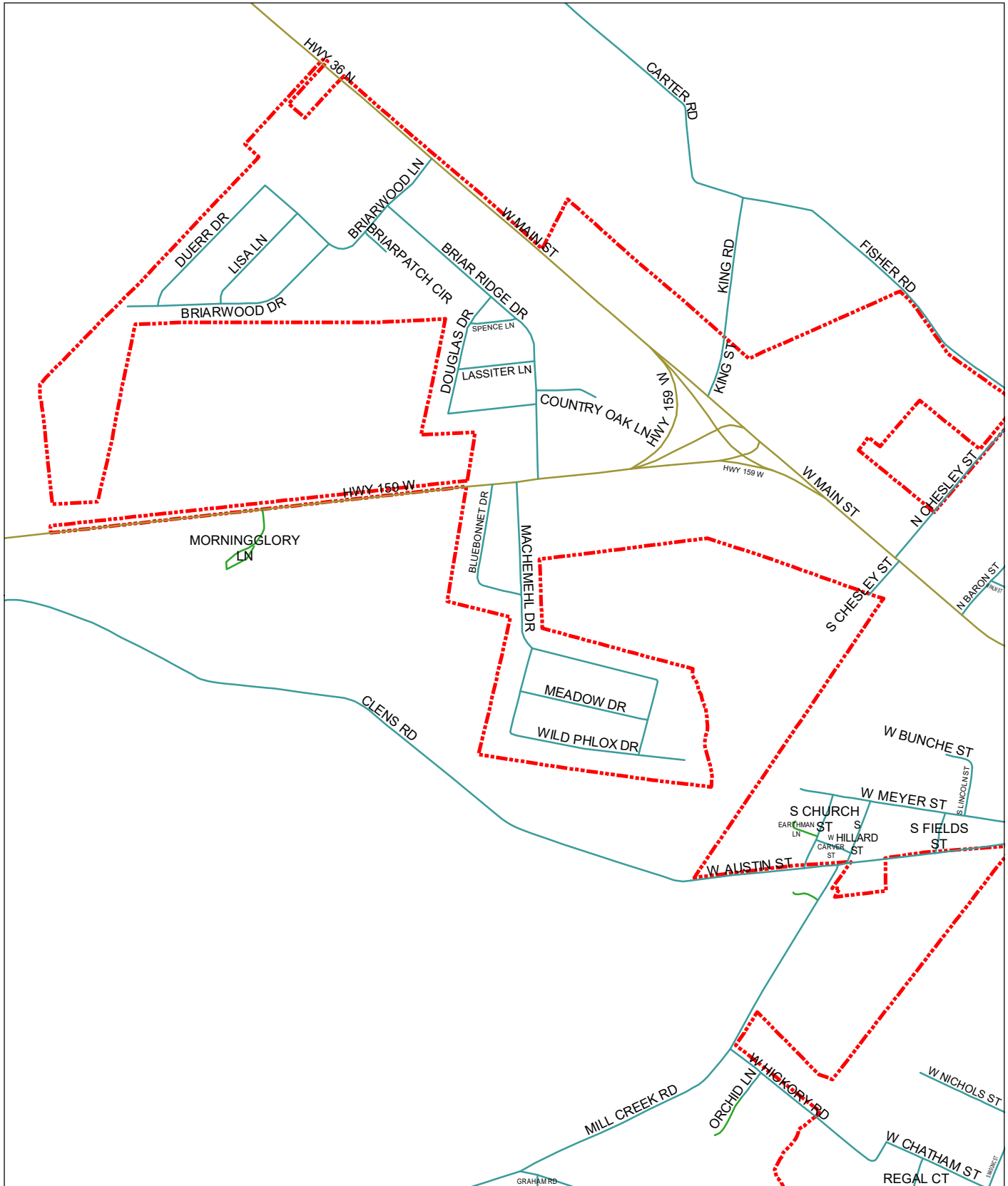
Wallis

# AUSTIN COUNTY - Bellville




Date: 2/5/2020

Austin County 911 provides this map 'as is' and assumes no liability for its accuracy or completeness. This is intended as a general representation only and is in no way intended to be used as survey grade information.



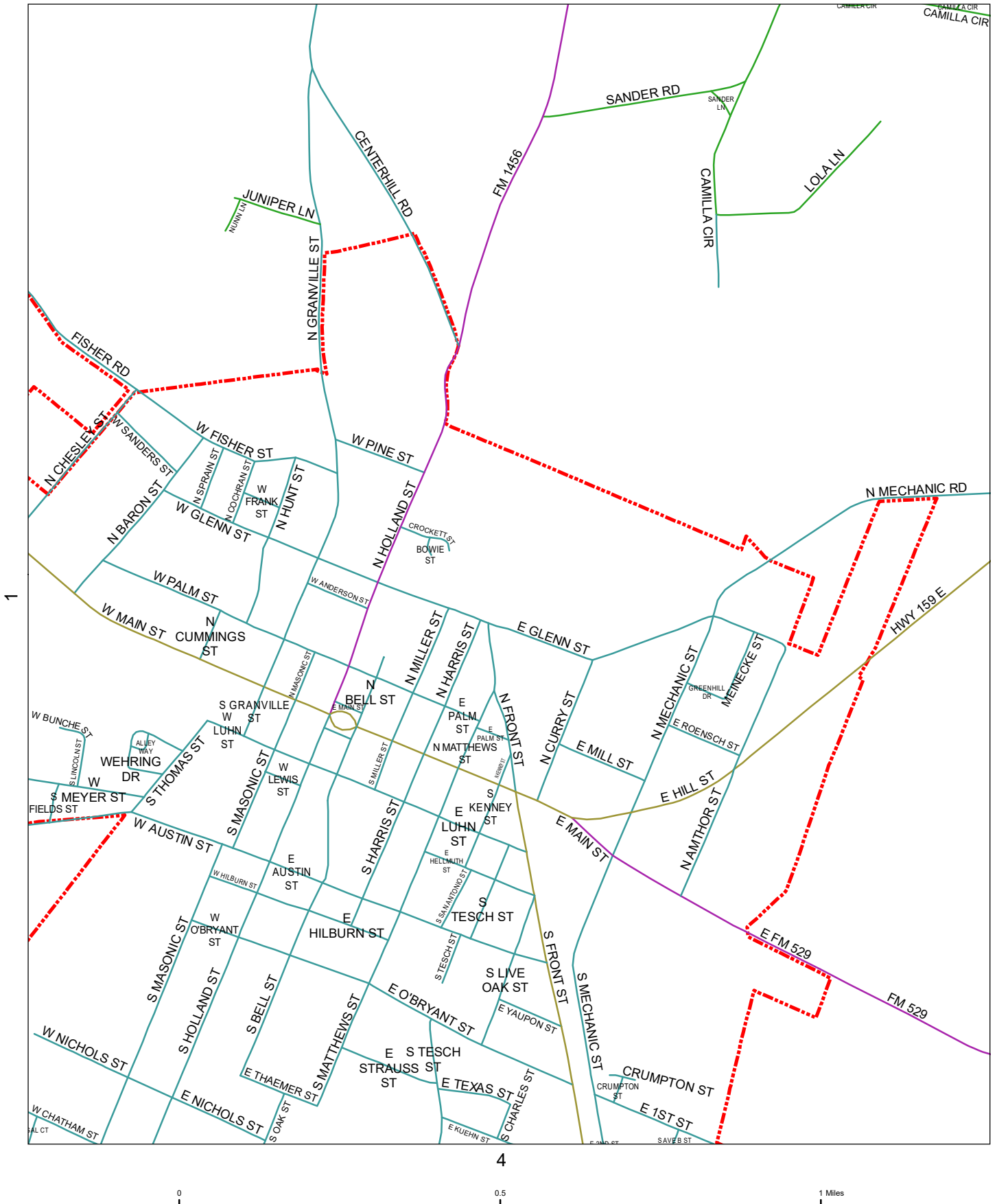
2


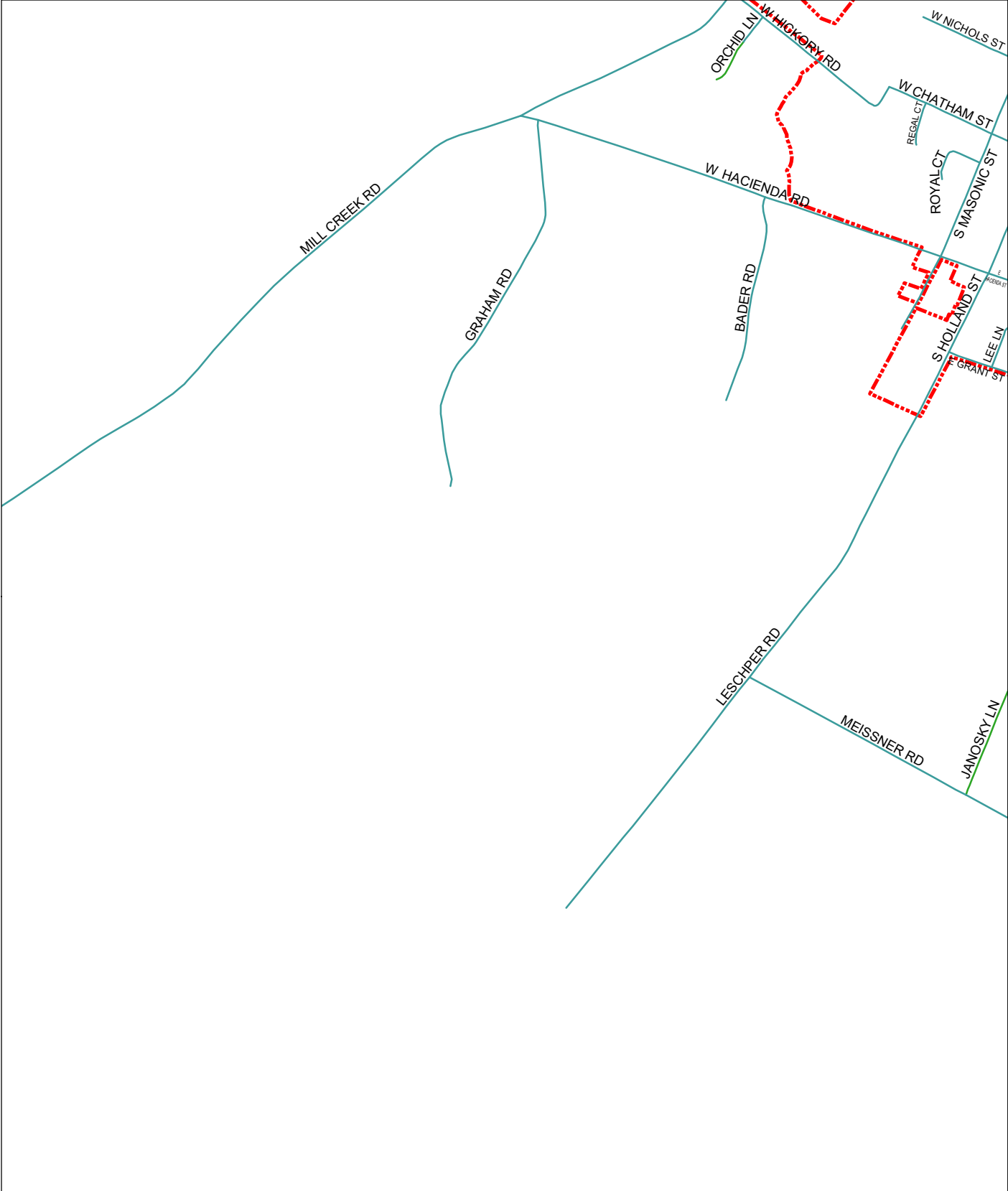
3

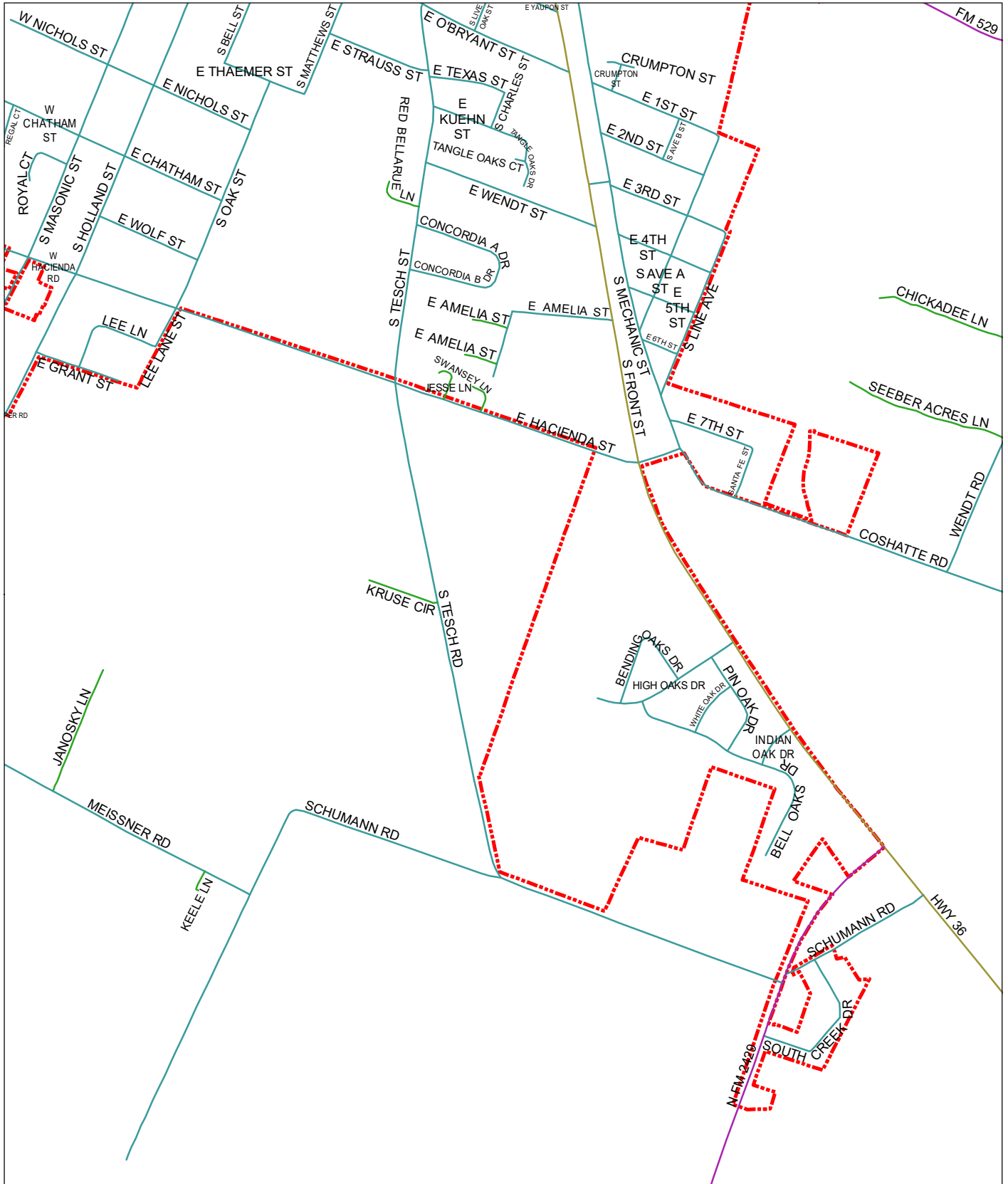


Date: 2/5/2020

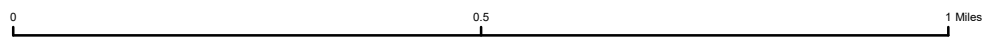
Austin County 911 provides this map 'as is' and assumes no liability for its accuracy or completeness. This is intended as a general representation only and is in no way intended to be used as survey grade information.







3


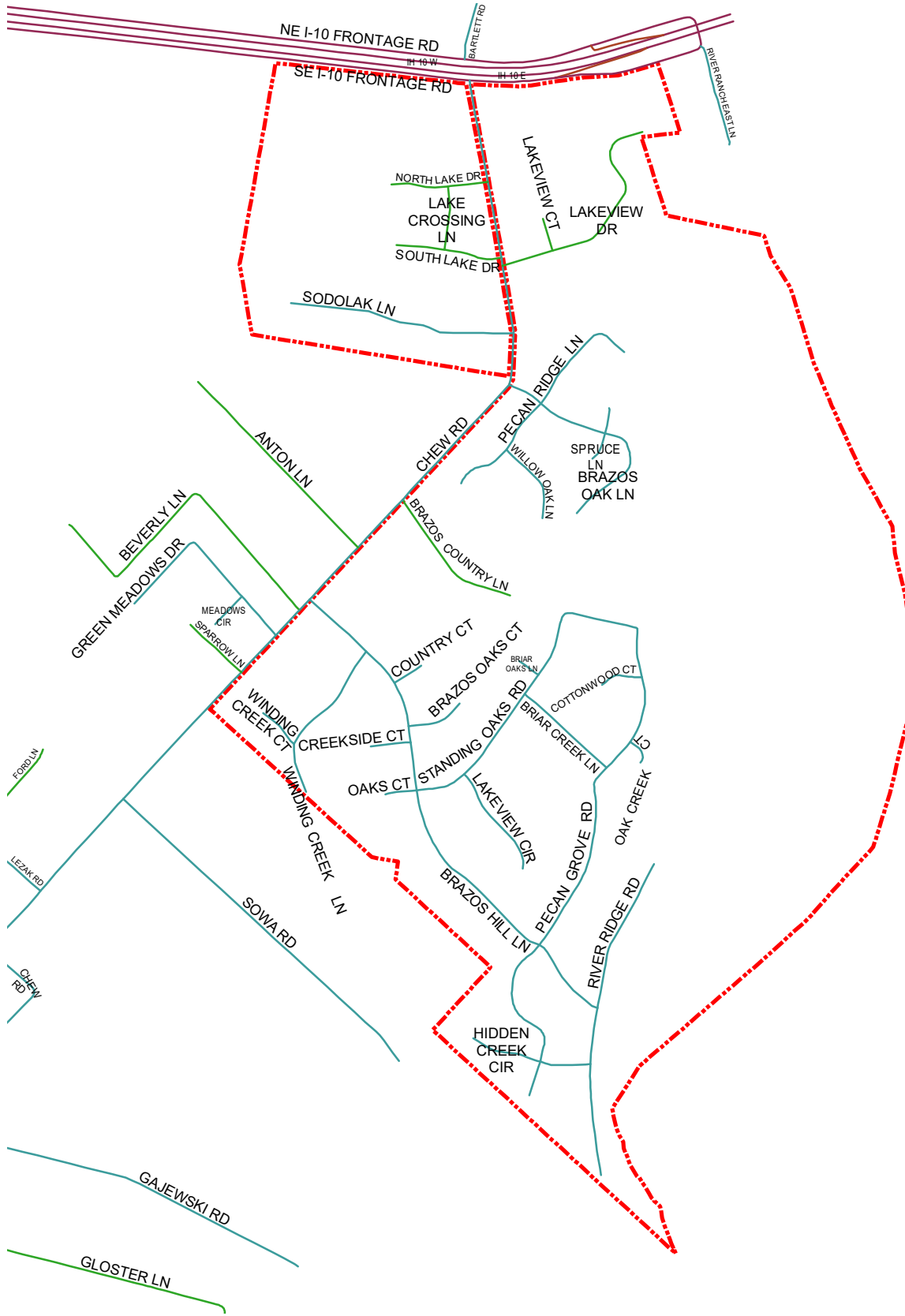


Date: 2/5/2020

Austin County 911 provides this map 'as is' and assumes no liability for its accuracy or completeness. This is intended as a general representation only and is in no way intended to be used as survey grade information.



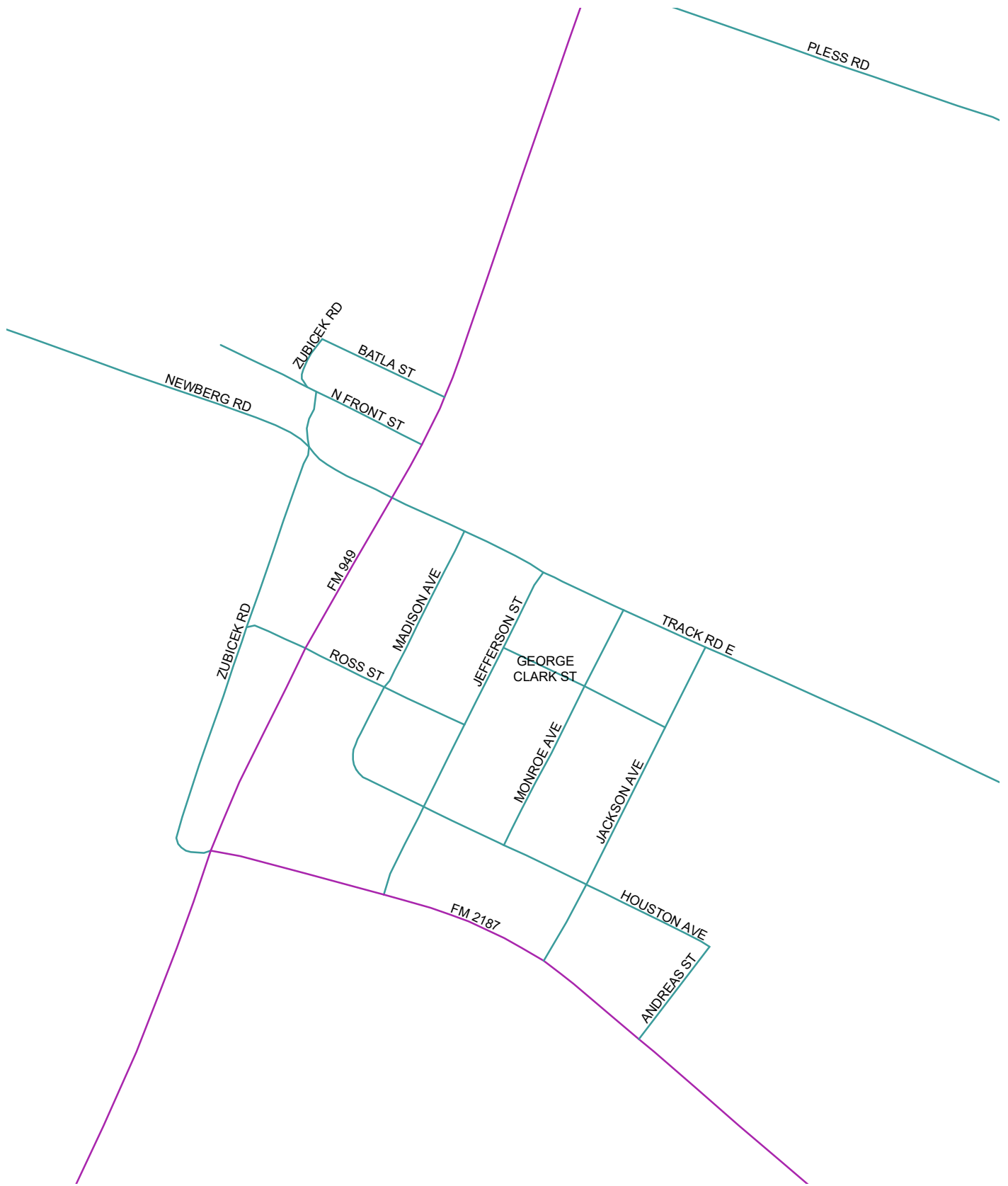
# AUSTIN COUNTY - Brazos Country



Date: 2/5/2020

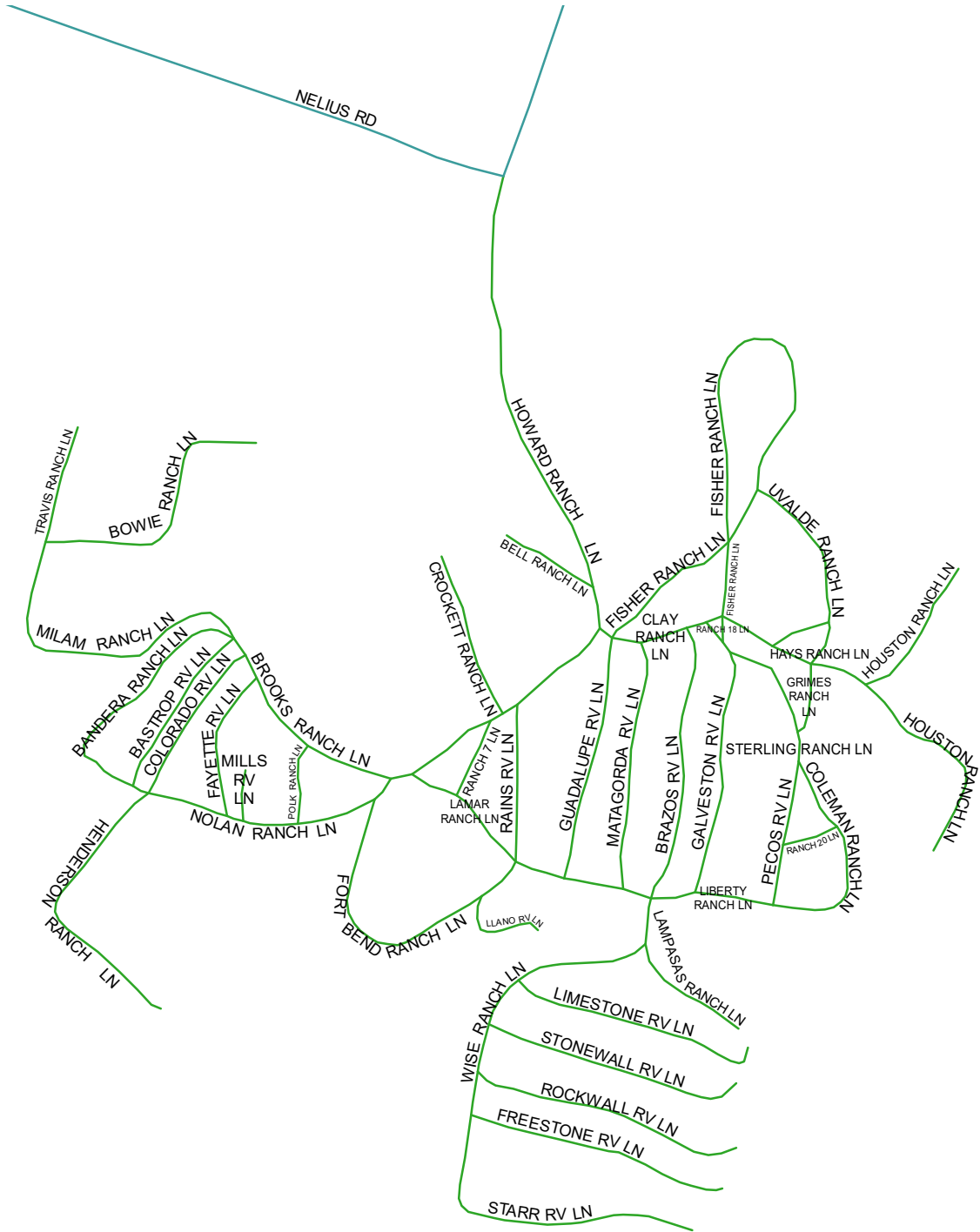
Austin County 911 provides this map 'as is' and assumes no liability for its accuracy or completeness. This is intended as a general representation only and is in no way intended to be used as survey grade information.

# AUSTIN COUNTY - Cat Spring



Date: 2/5/2020

# AUSTIN COUNTY - Coshatte Recreation Ranch




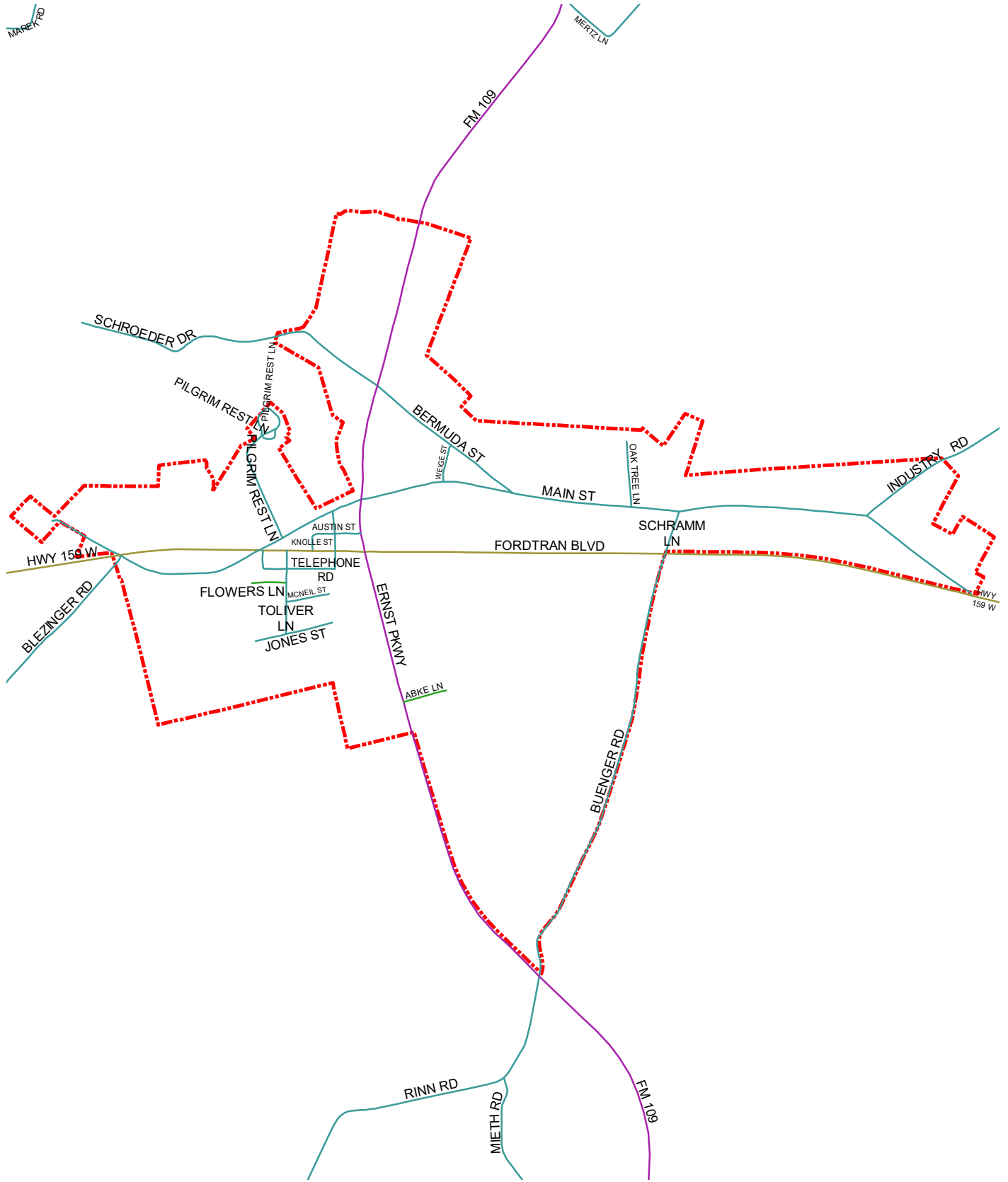
0 0.4 Miles



Date: 2/5/2020

Austin County 911 provides this map 'as is' and assumes no liability for its accuracy or completeness. This is intended as a general representation only and is in no way intended to be used as survey grade information.

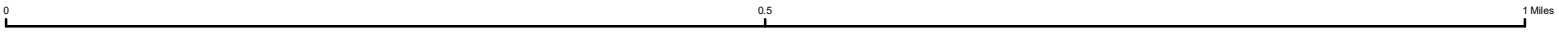
# AUSTIN COUNTY - City of Industry



Date: 2/5/2020

Austin County 911 provides this map 'as is' and assumes no liability for its accuracy or completeness. This is intended as a general representation only and is in no way intended to be used as survey grade information.

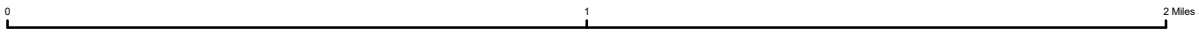
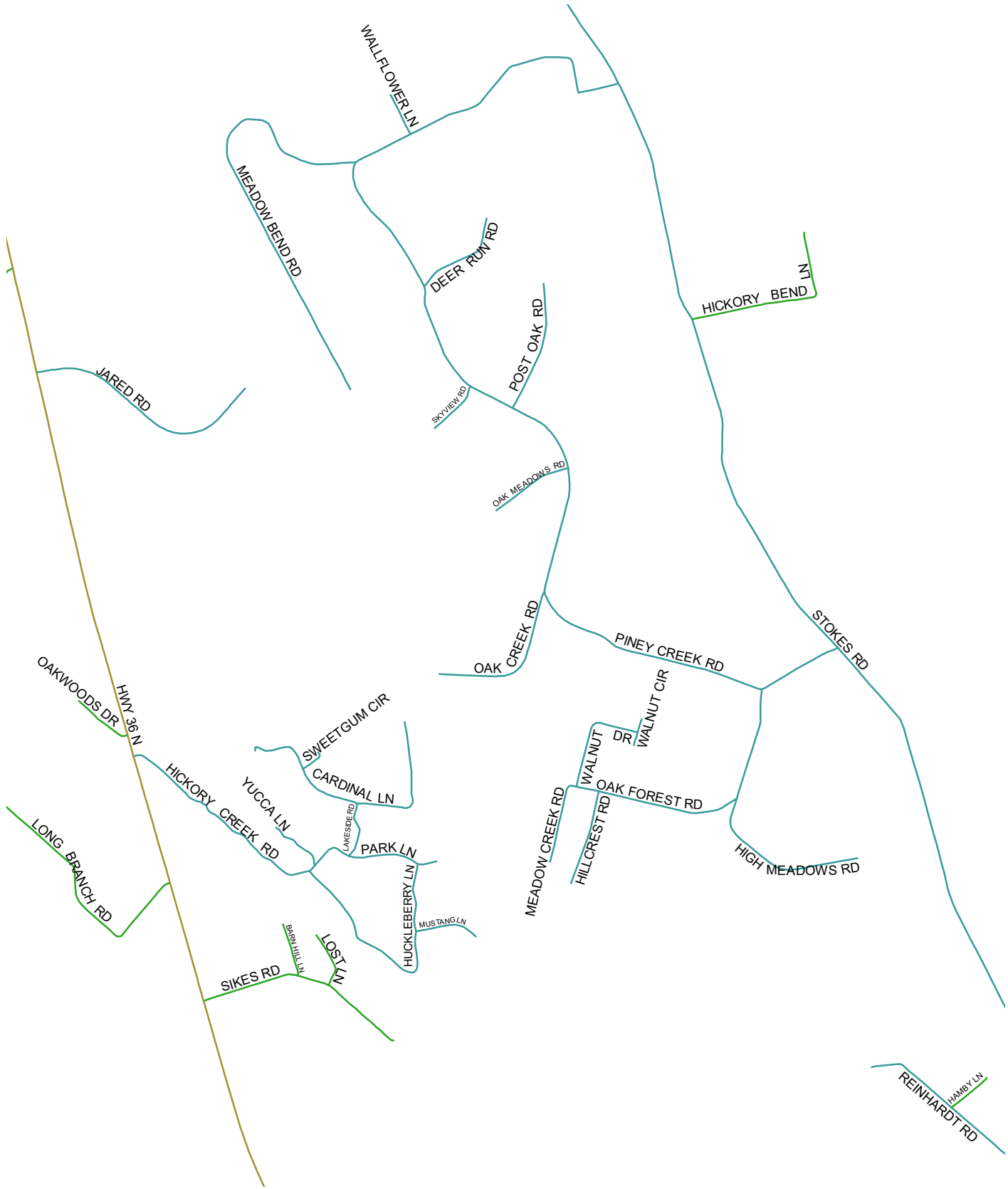
# AUSTIN COUNTY - New Ulm



Date: 2/5/2020

Austin County 911 provides this map 'as is' and assumes no liability for its accuracy or completeness. This is intended as a general representation only and is in no way intended to be used as survey grade information.

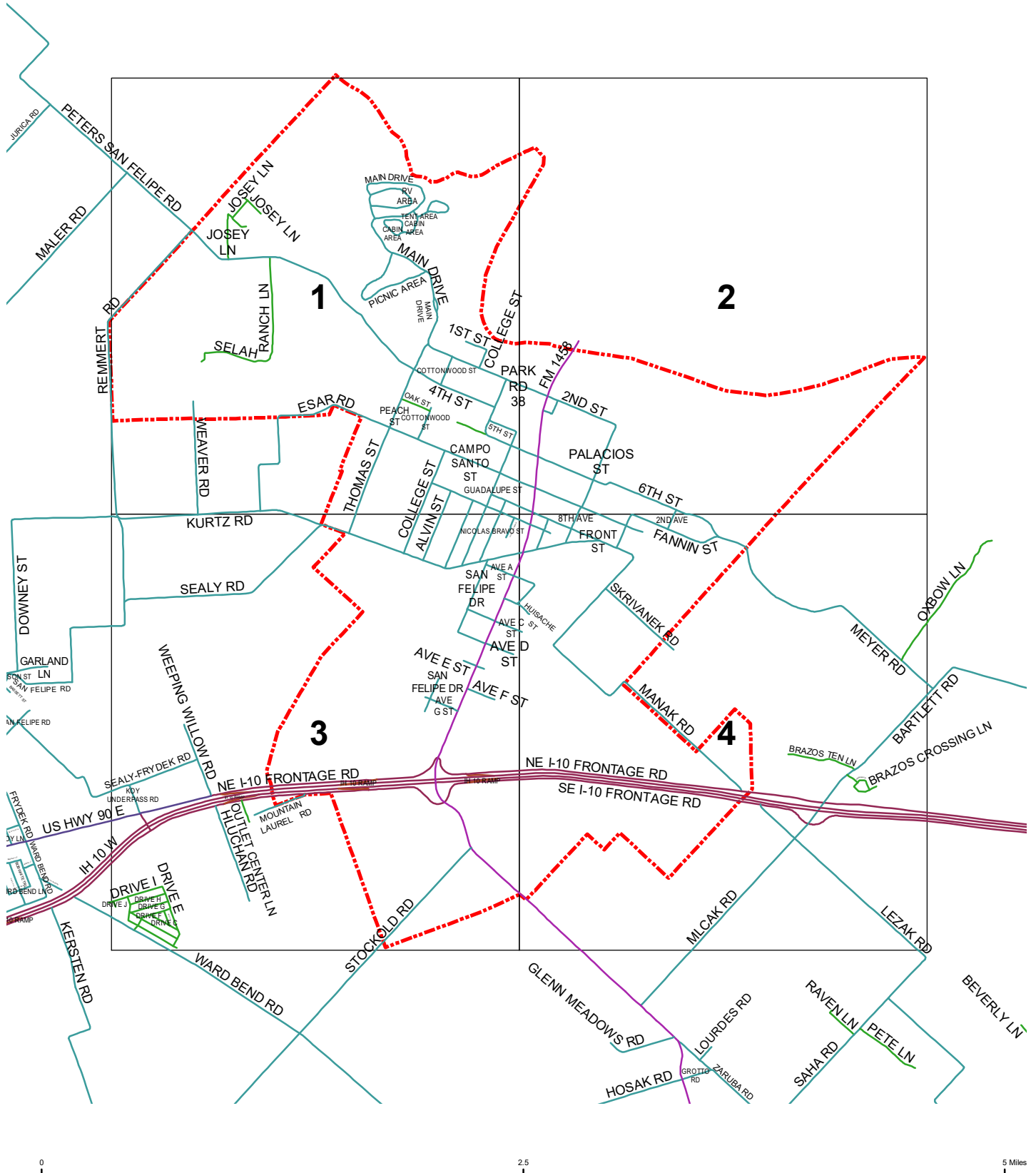
# AUSTIN COUNTY - Piney Creek



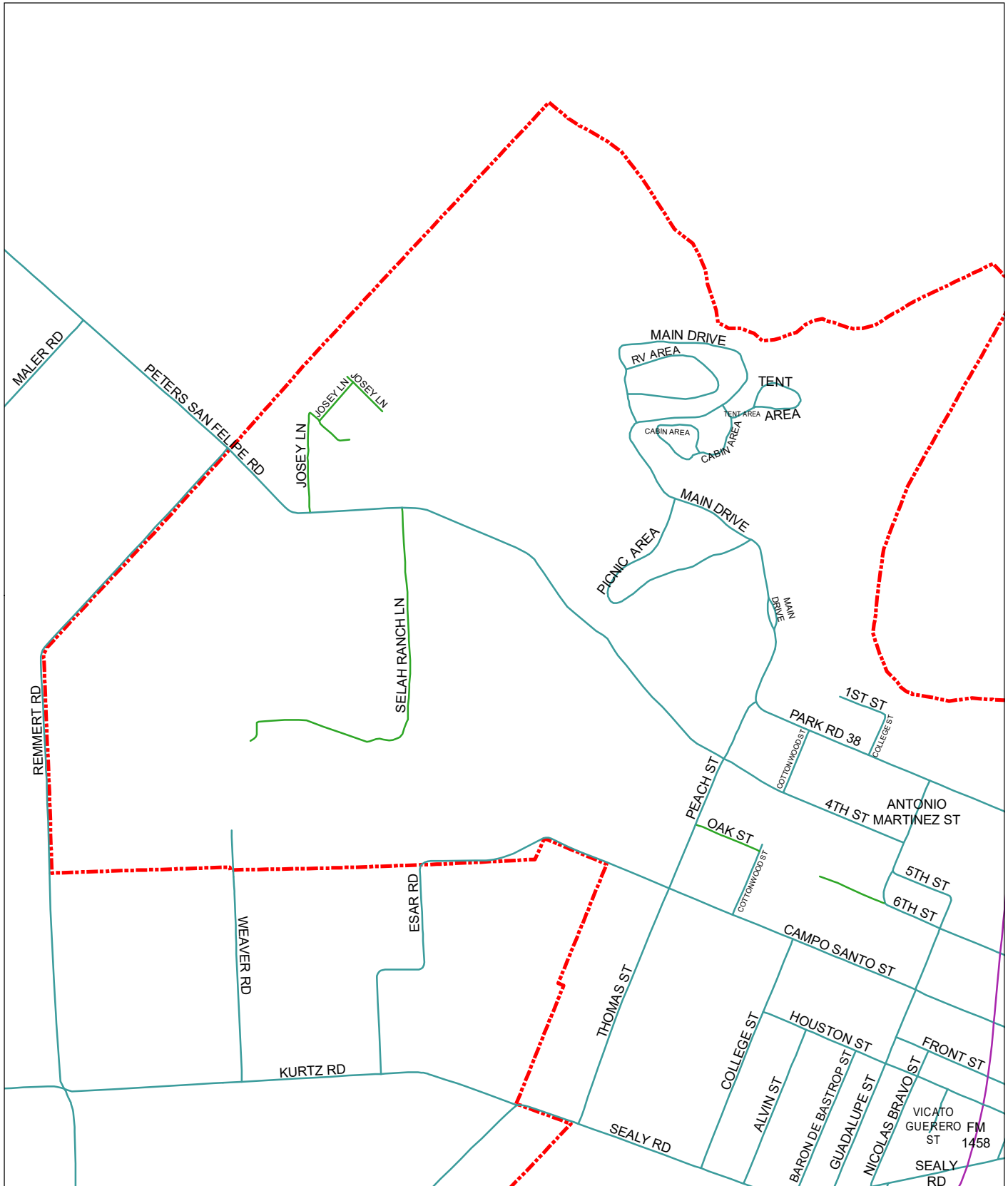
Date: 2/5/2020

Austin County 911 provides this map 'as is' and assumes no liability for its accuracy or completeness. This is intended as a general representation only and is in no way intended to be used as survey grade information.

# AUSTIN COUNTY - San Felipe




Date: 2/5/2020



2

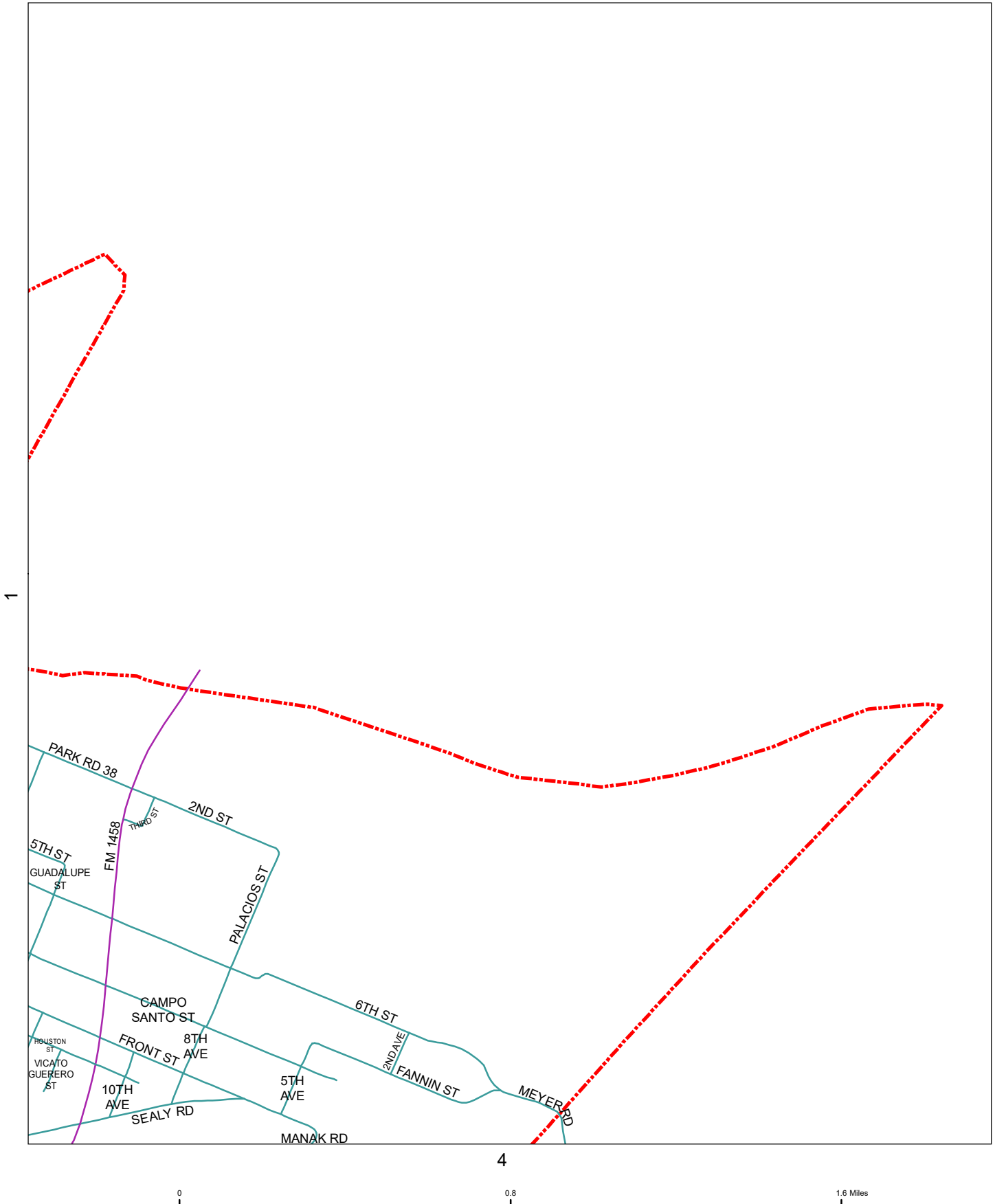
3



Date: 2/5/2020


Austin County 911 provides this map 'as is' and assumes no liability for its accuracy or completeness. This is intended as a general representation only and is in no way intended to be used as survey grade information.





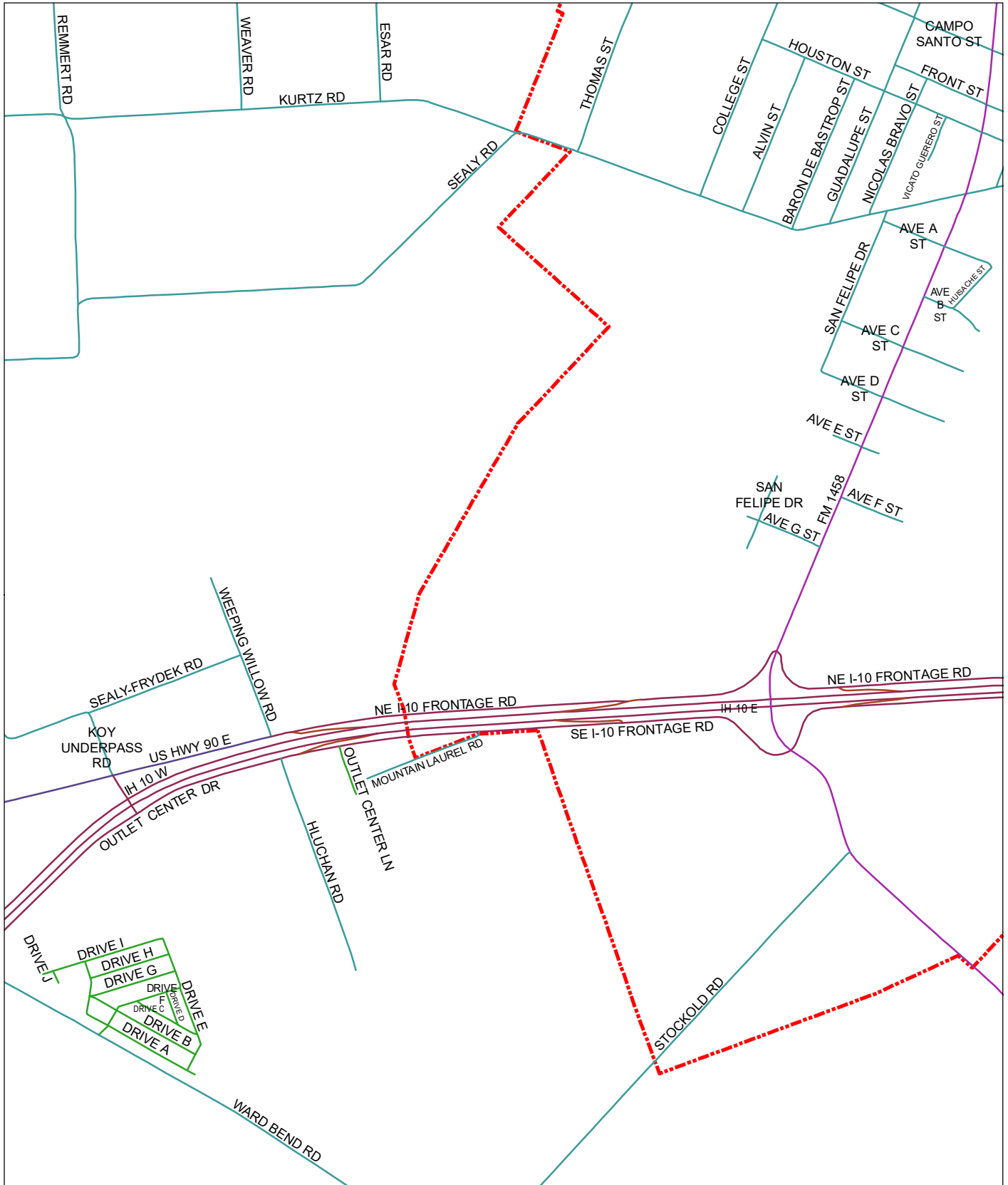
1

4




Date: 2/5/2020


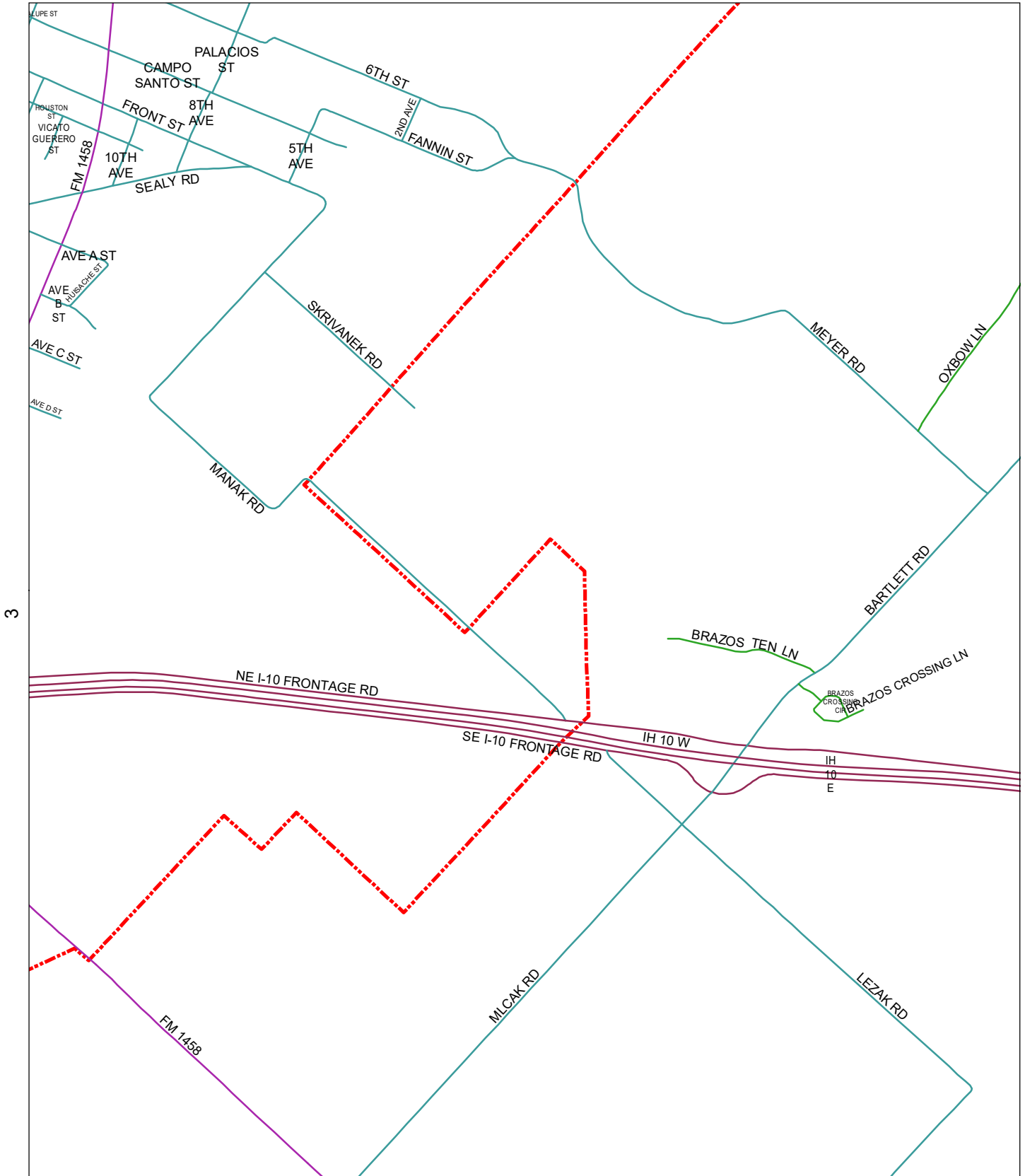
Austin County 911 provides this map 'as is' and assumes no liability for its accuracy or completeness. This is intended as a general representation only and is in no way intended to be used as survey grade information.



4

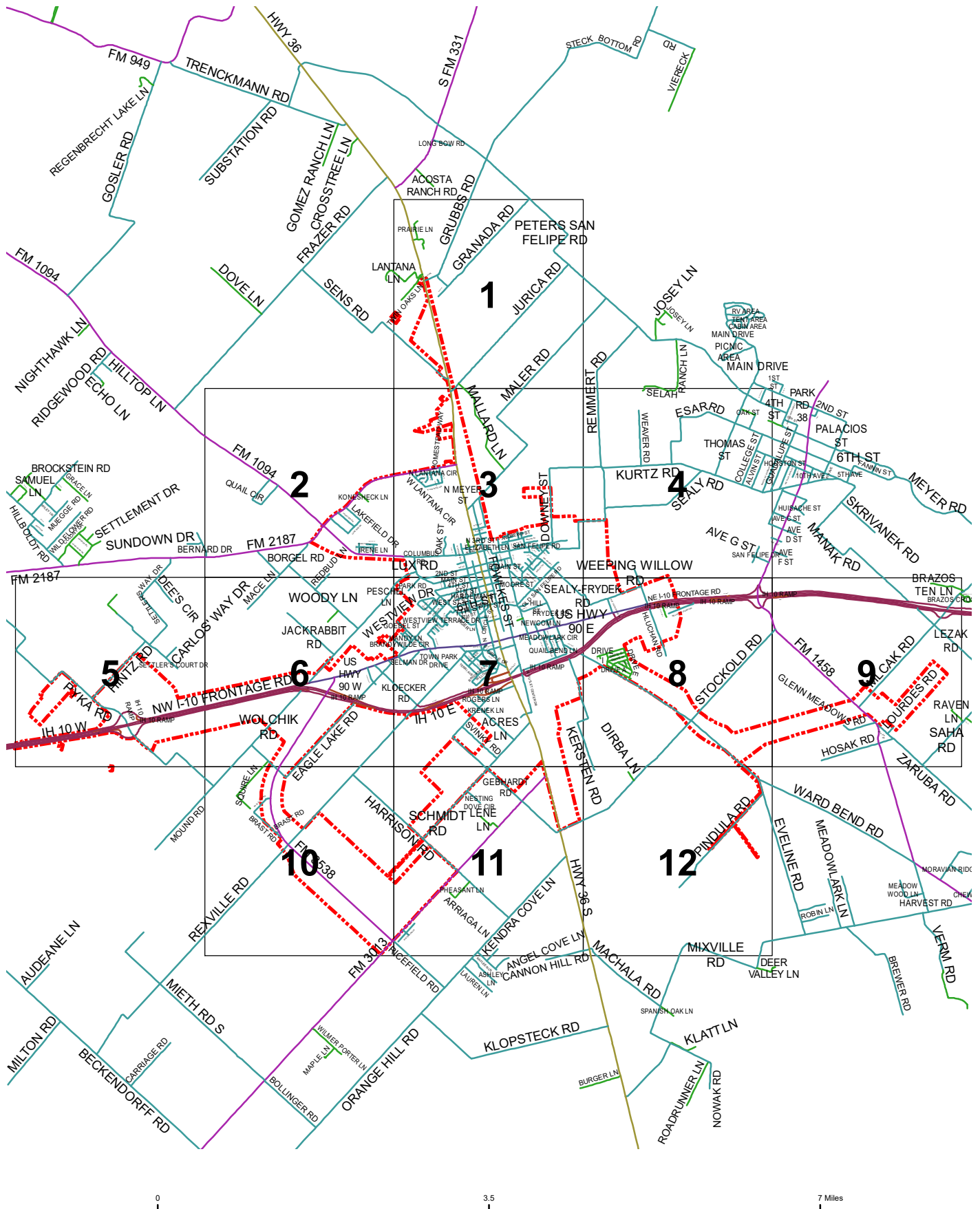


Date: 2/5/2020

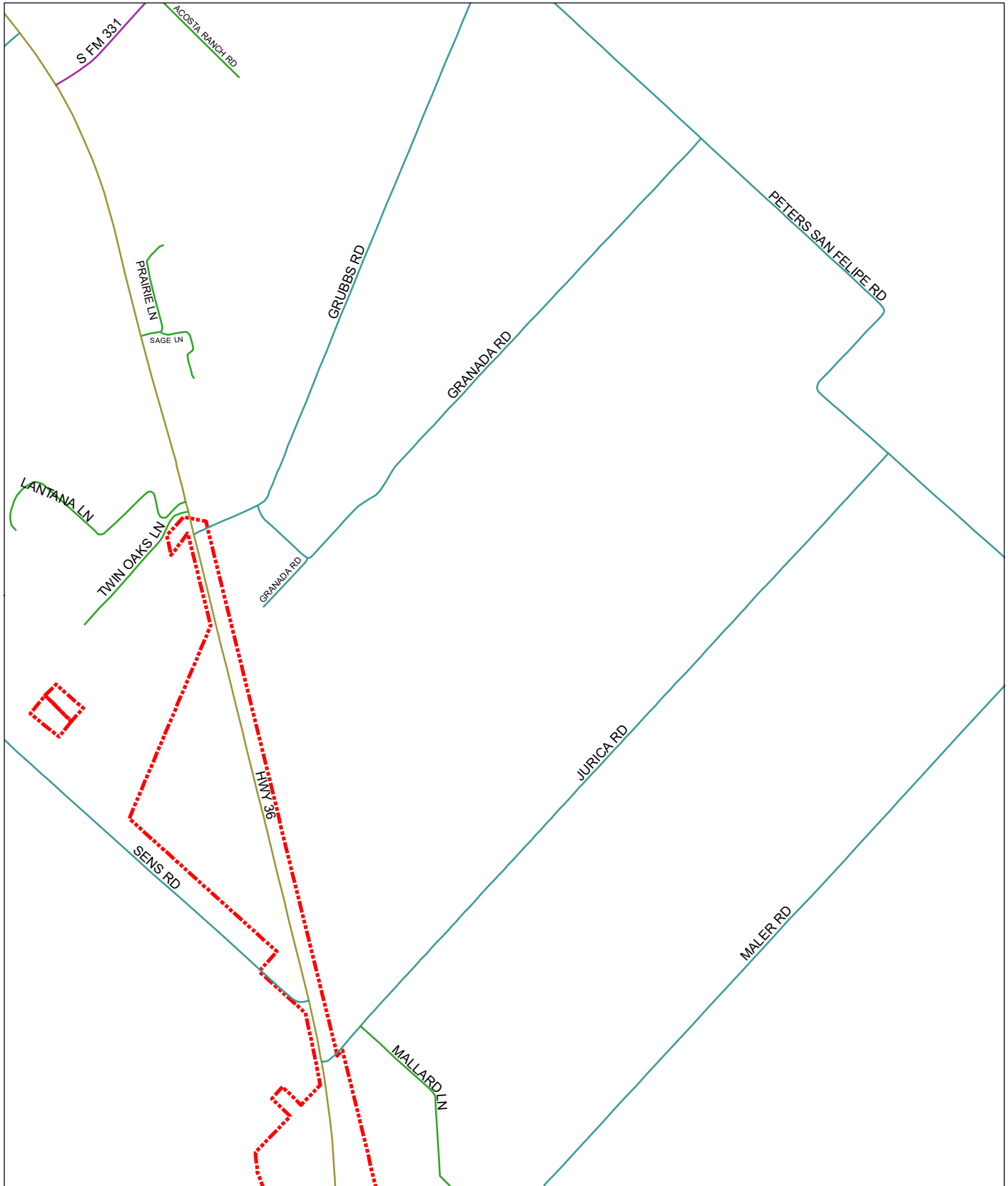


Date: 2/5/2020

# AUSTIN COUNTY - Sealy



Date: 2/20/2020

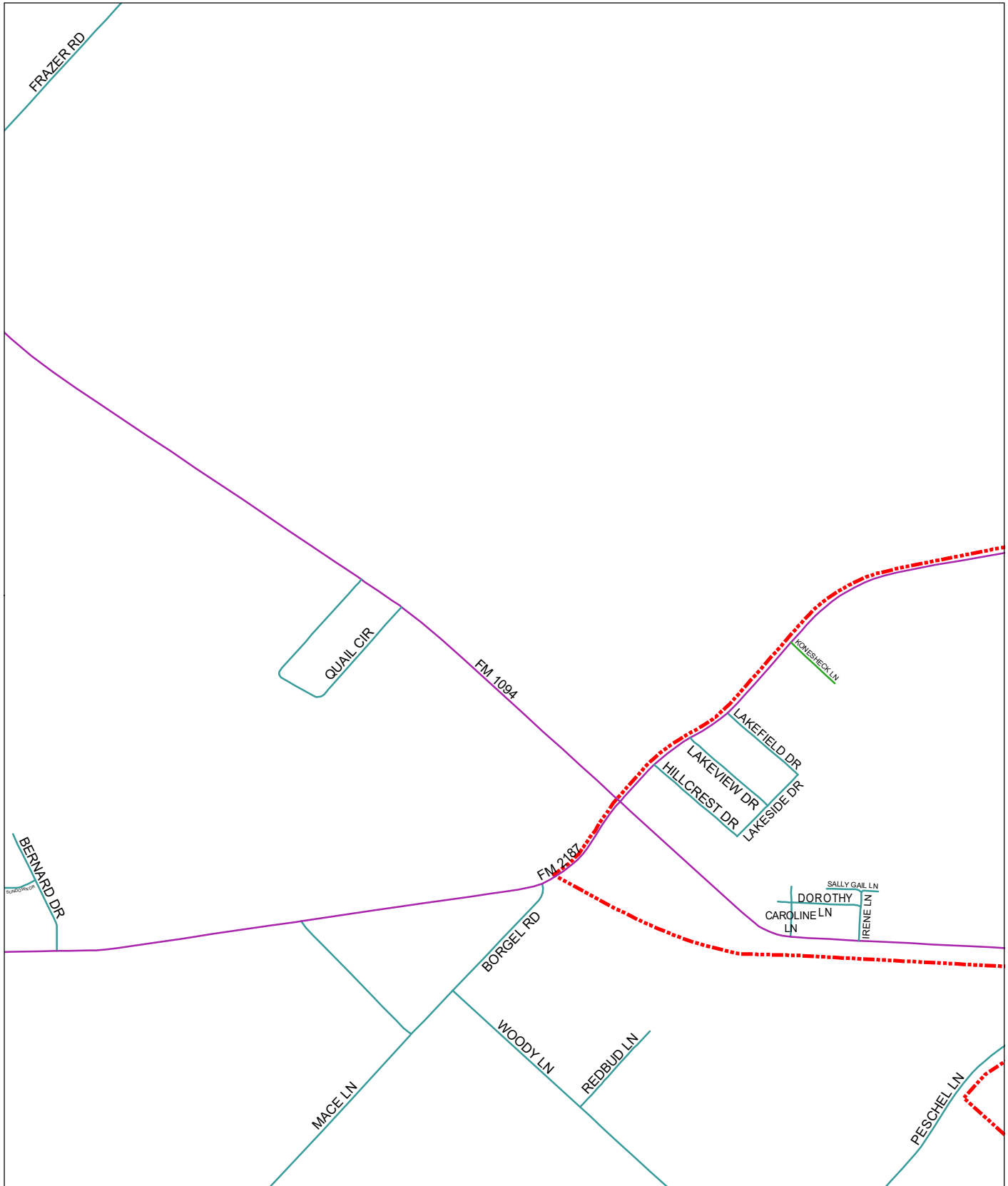


3



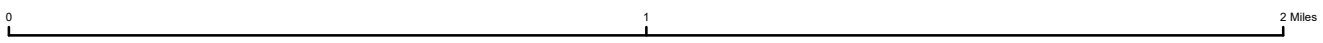
Date: 2/20/2020

Austin County 911 provides this map 'as is' and assumes no liability for its accuracy or completeness. This is intended as a general representation only and is in no way intended to be used as survey grade information.



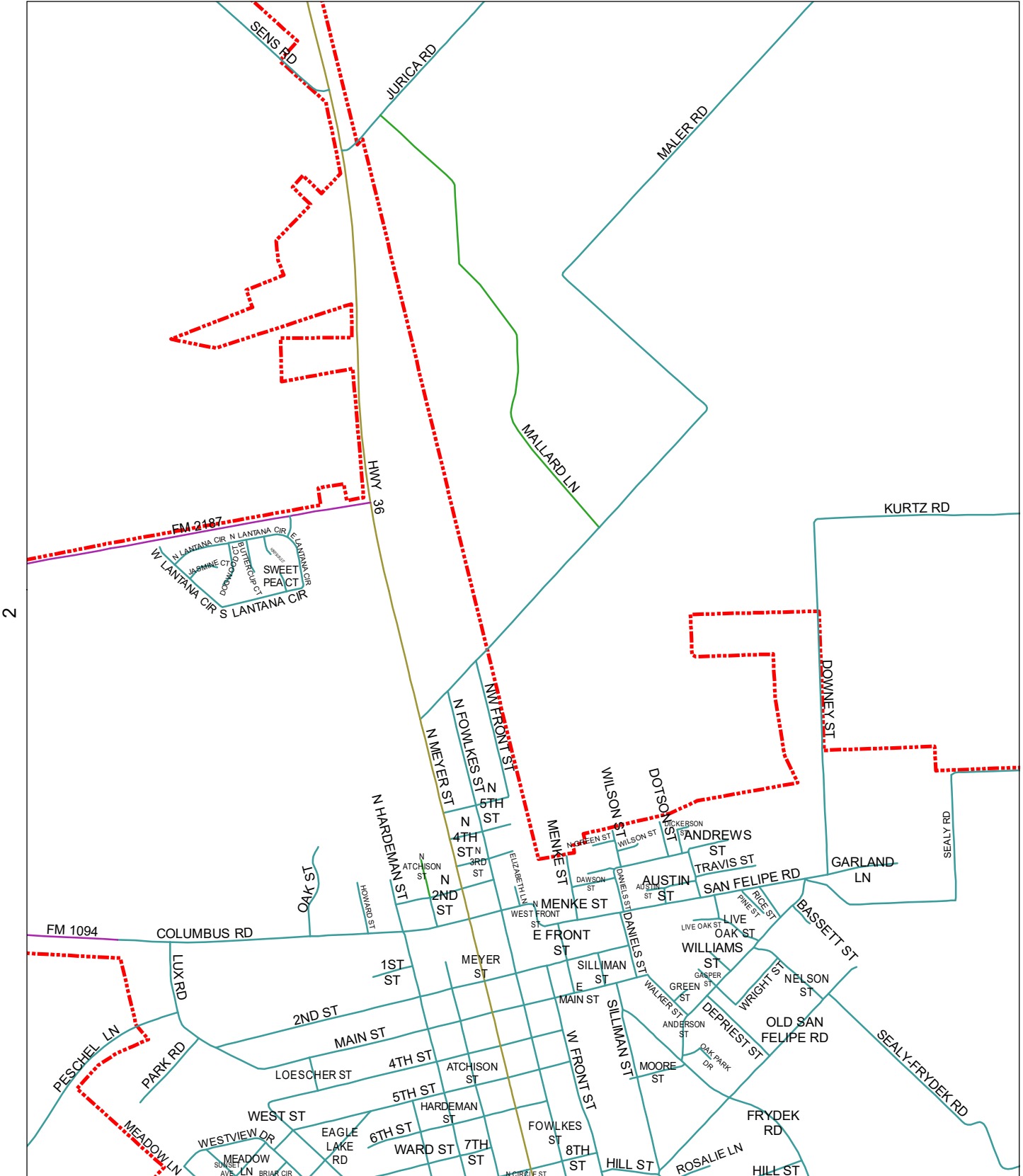
3

6



Date: 2/20/2020

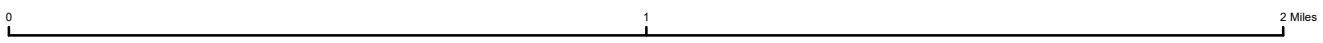
Austin County 911 provides this map 'as is' and assumes no liability for its accuracy or completeness. This is intended as a general representation only and is in no way intended to be used as survey grade information.

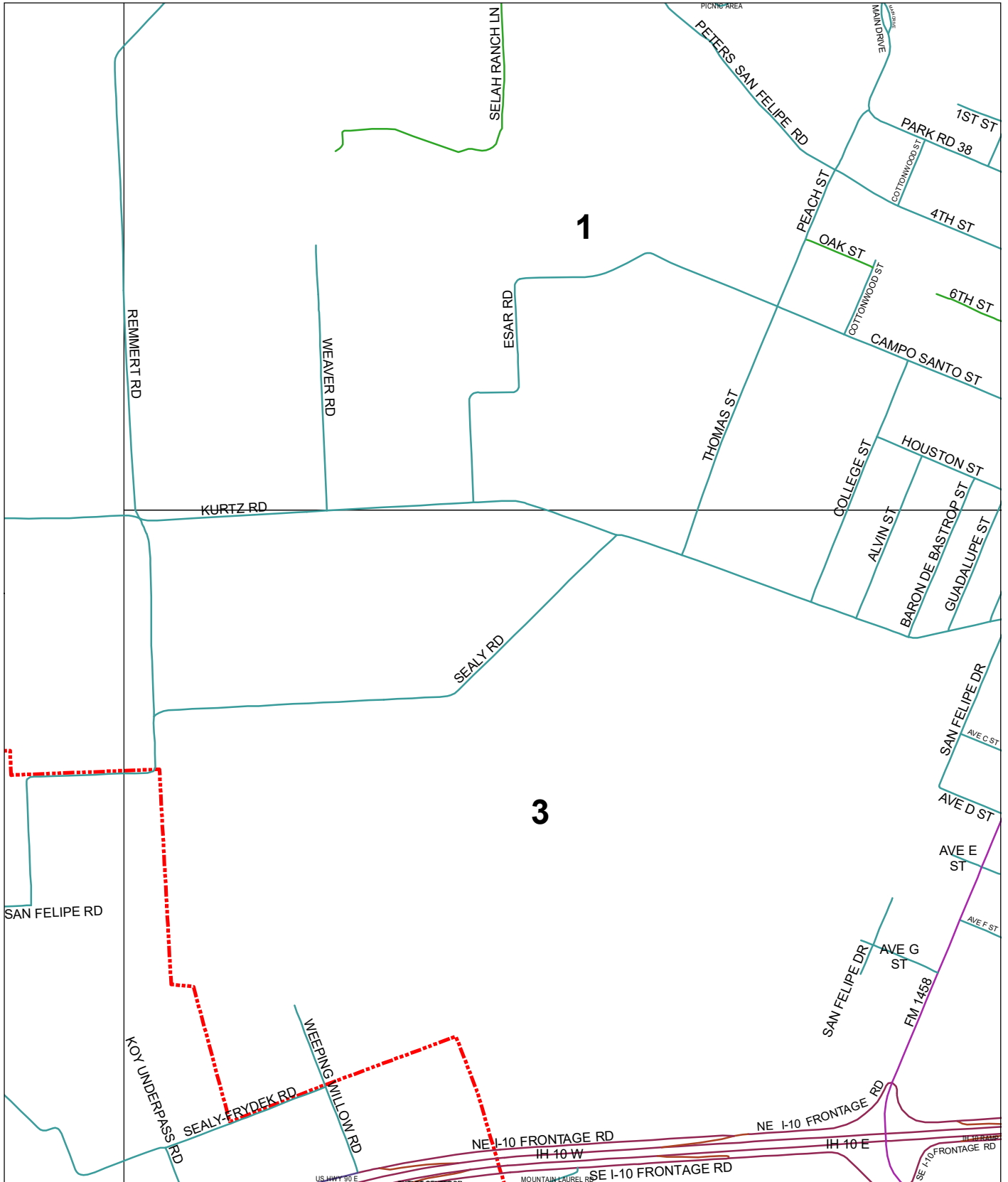


2

4

7





3

1

3

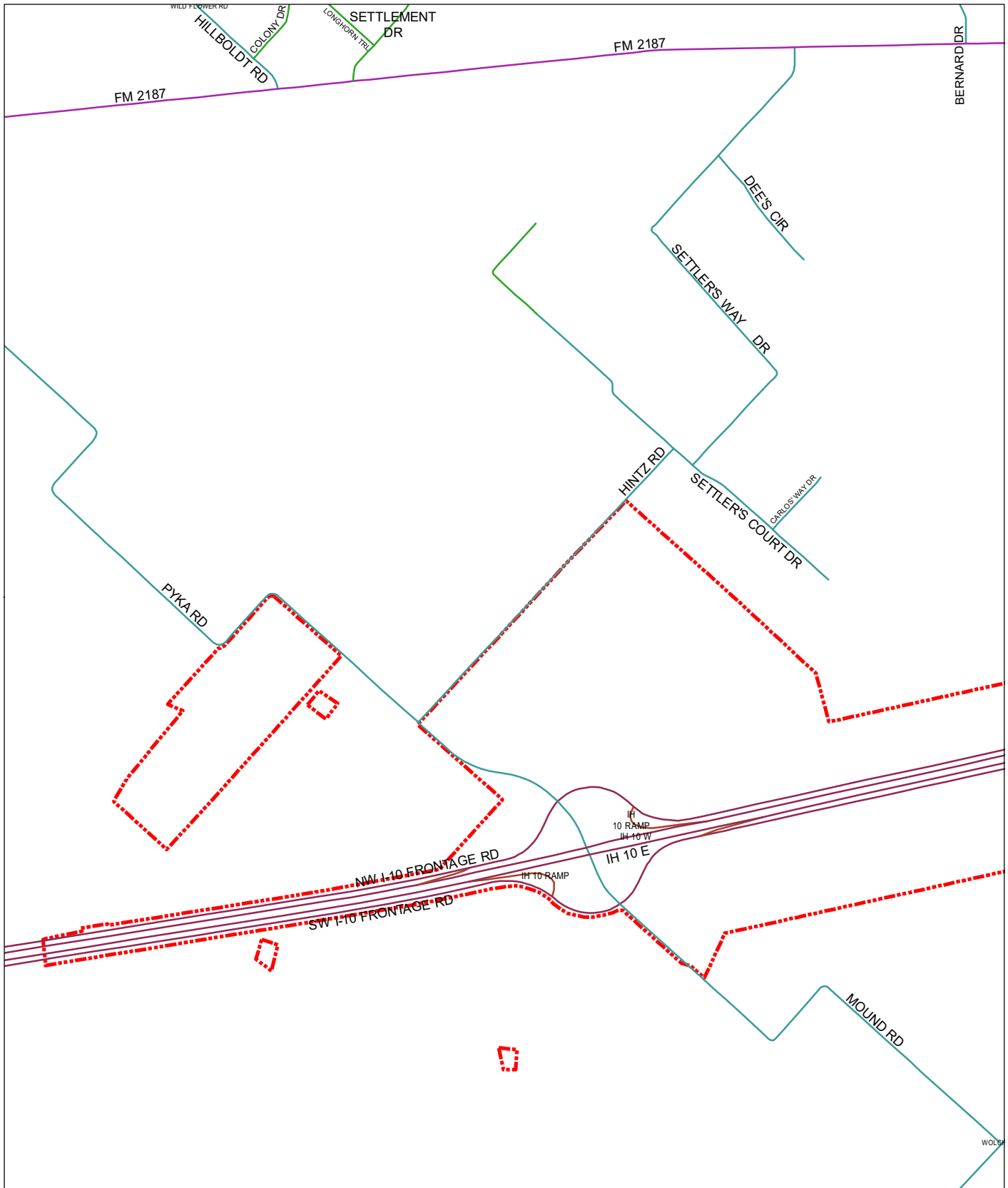
8



Date: 2/20/2020

Austin County 911 provides this map 'as is' and assumes no liability for its accuracy or completeness. This is intended as a general representation only and is in no way intended to be used as survey grade information.



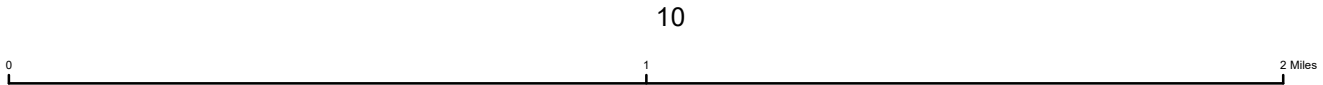
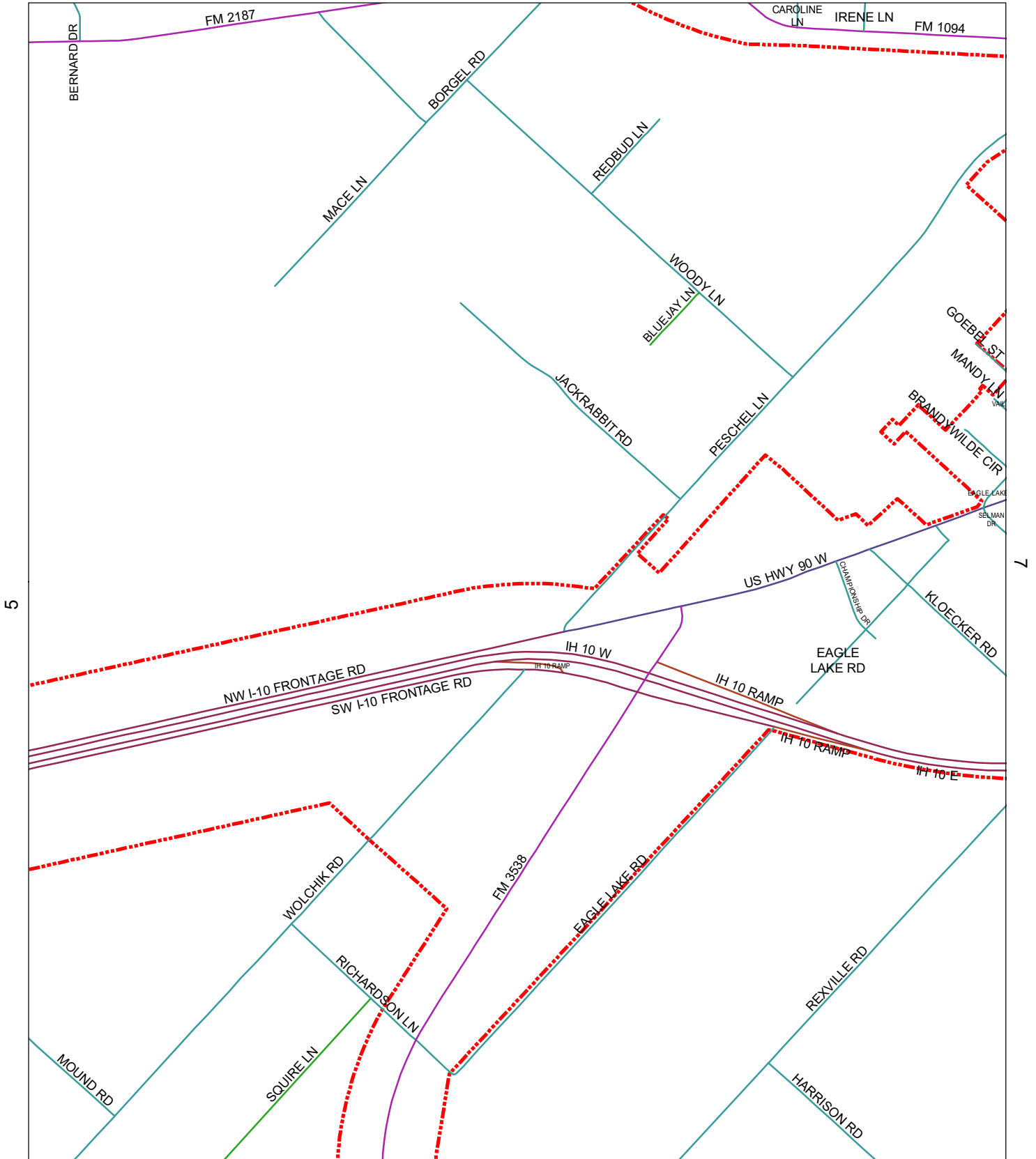


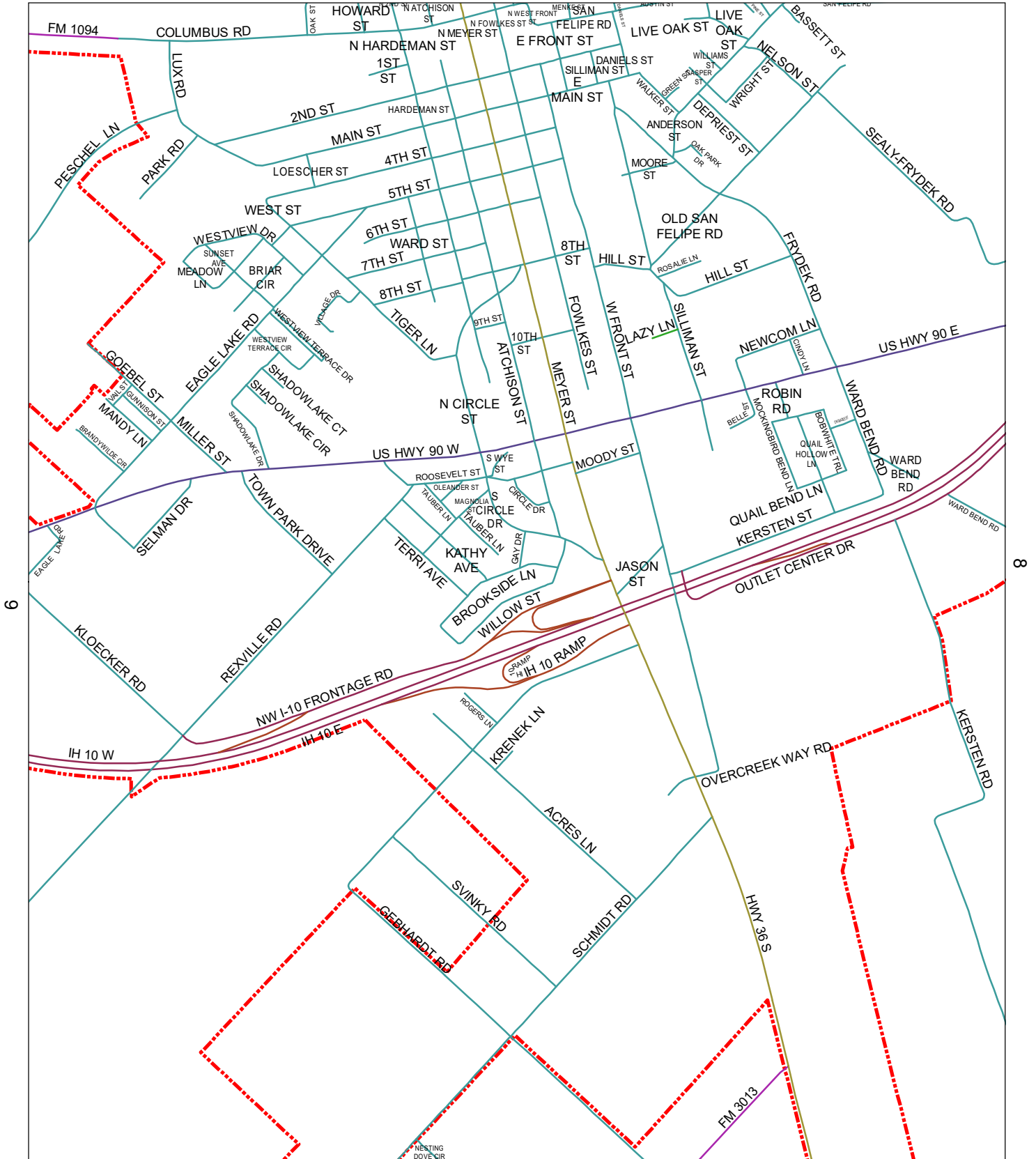
6



Date: 2/20/2020

Austin County 911 provides this map 'as is' and assumes no liability for its accuracy or completeness. This is intended as a general representation only and is in no way intended to be used as survey grade information.



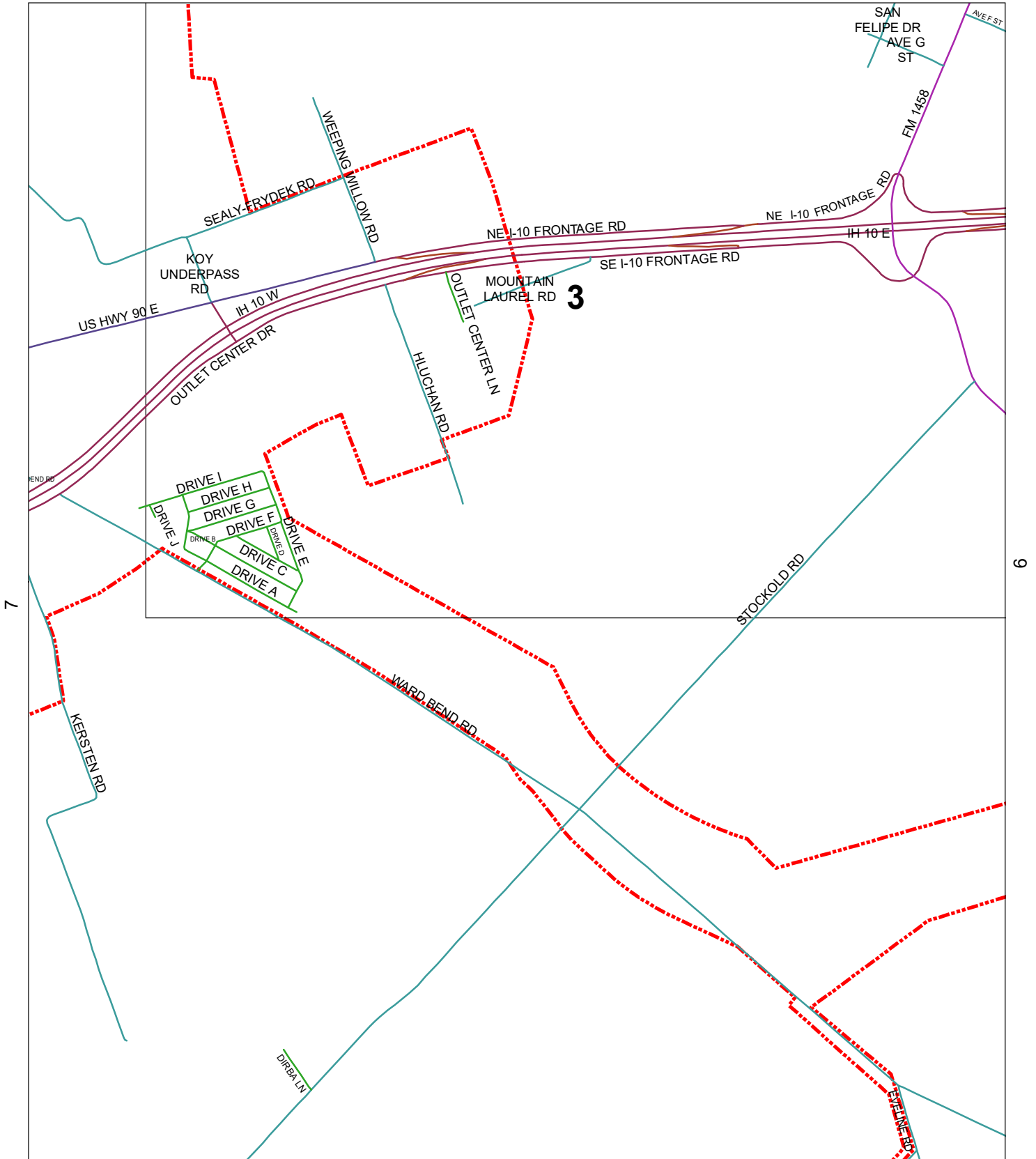


6

8

11

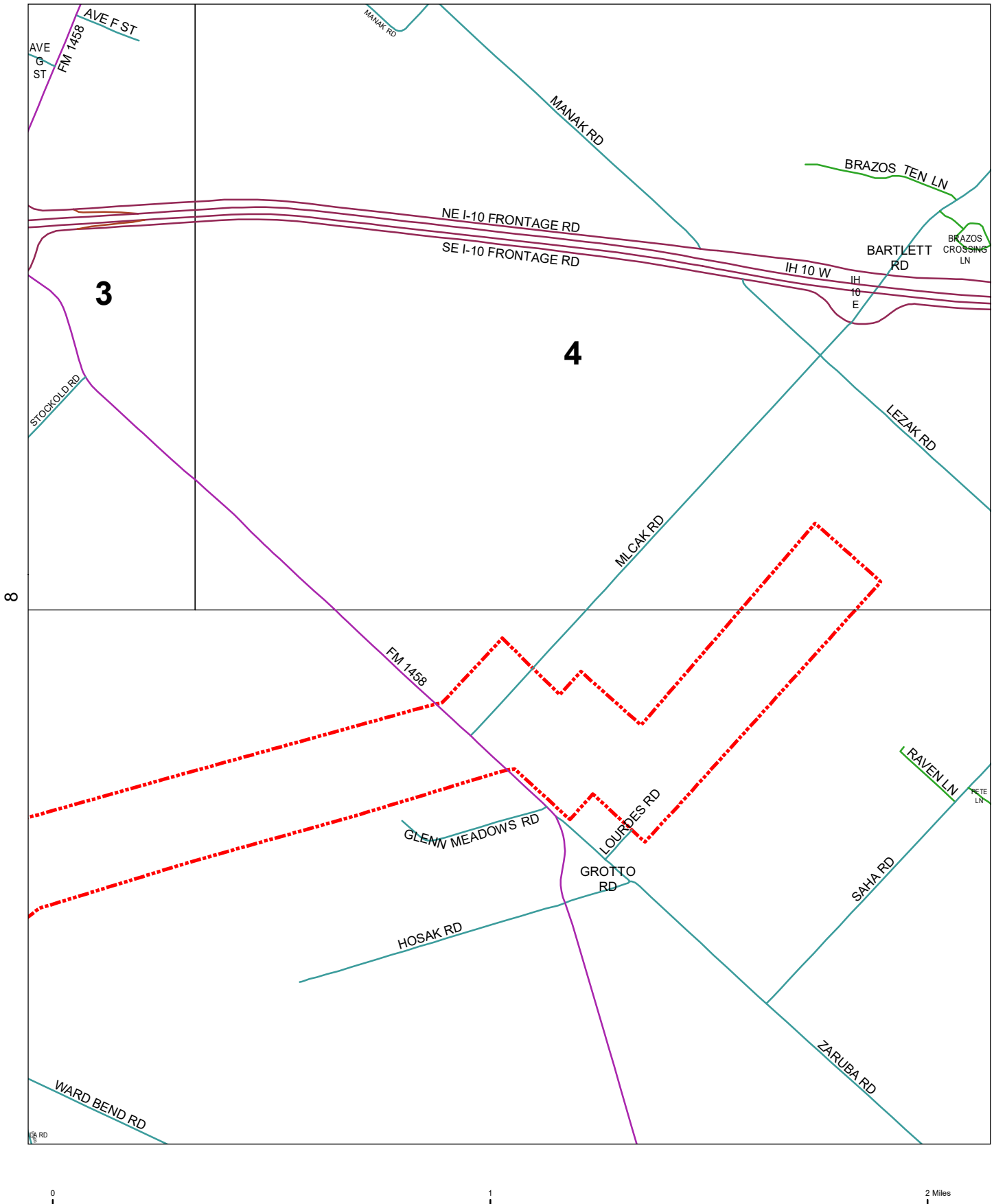




12

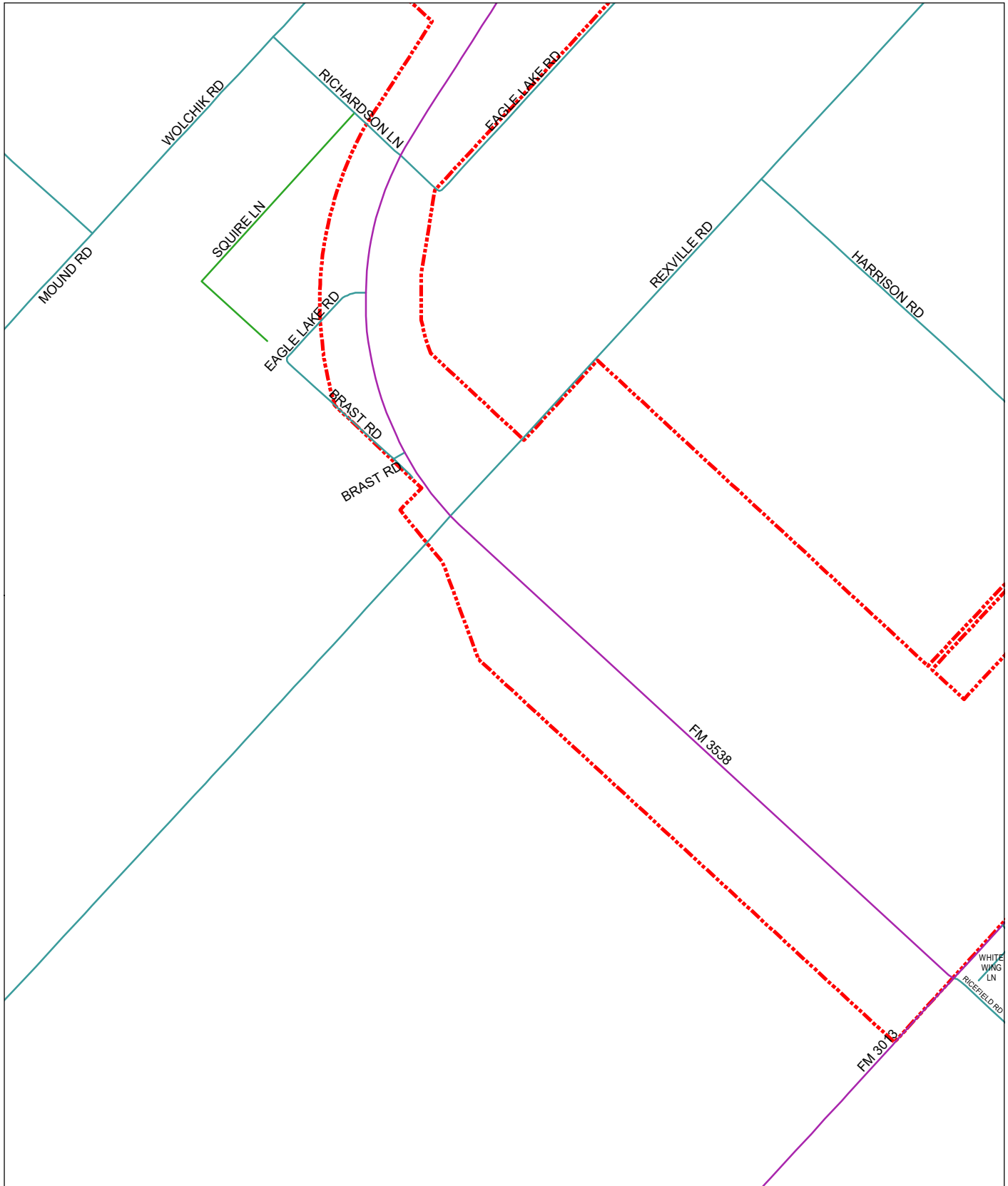


Date: 2/20/2020

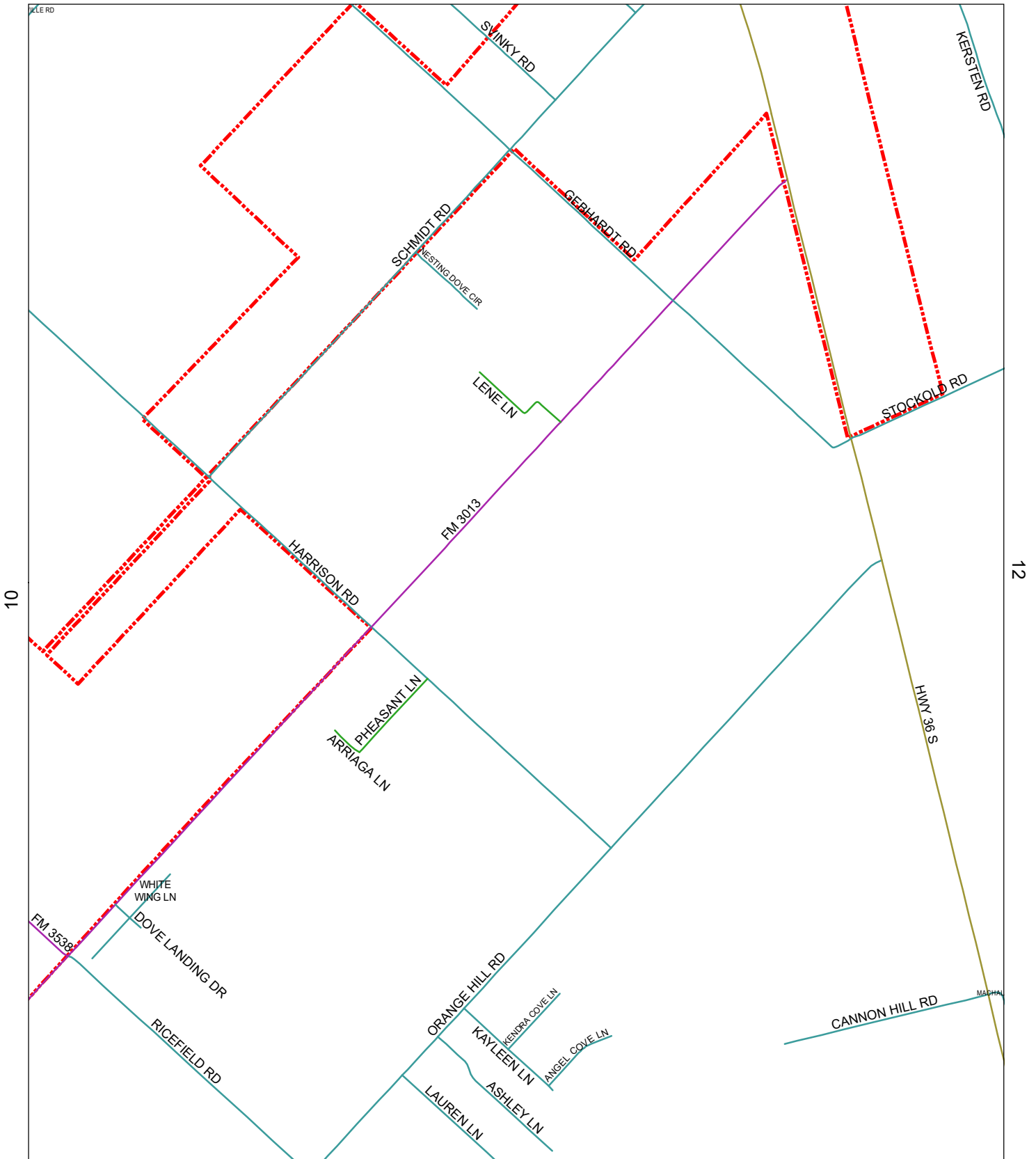


Date: 2/20/2020

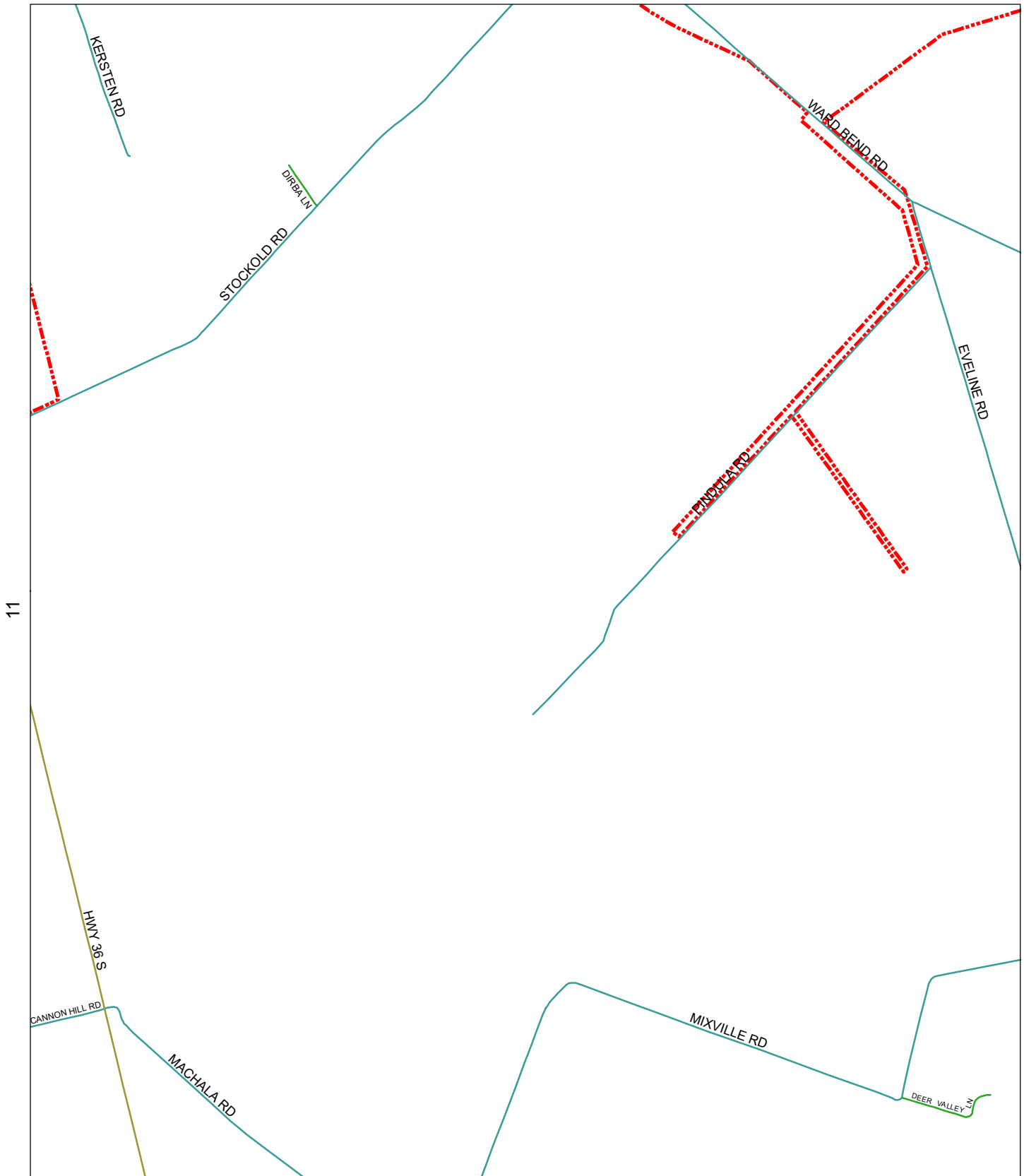
Austin County 911 provides this map 'as is' and assumes no liability for its accuracy or completeness. This is intended as a general representation only and is in no way intended to be used as survey grade information.




Date: 2/20/2020



Austin County 911 provides this map 'as is' and assumes no liability for its accuracy or completeness. This is intended as a general representation only and is in no way intended to be used as survey grade information.



11


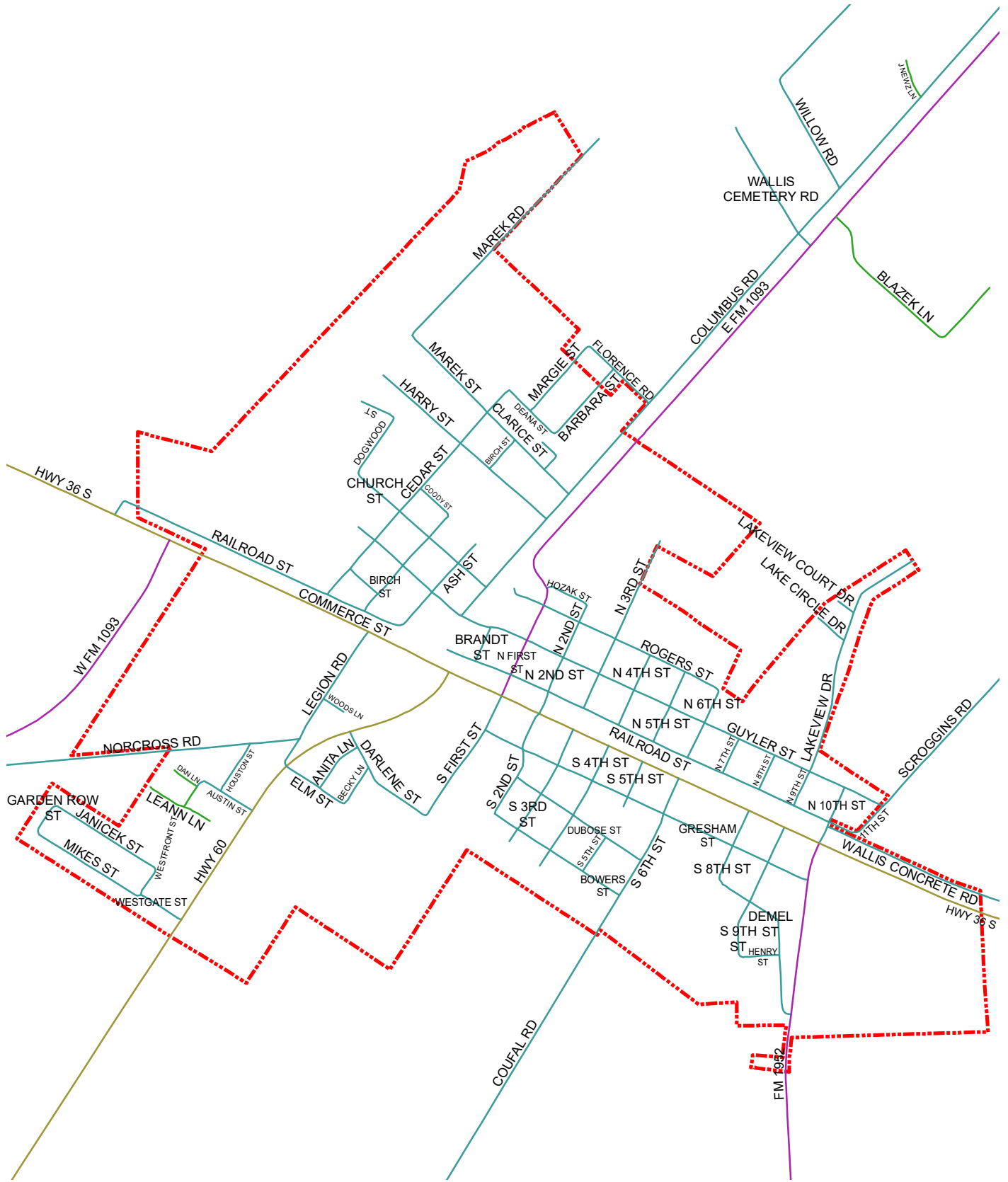


Date: 2/20/2020

Austin County 911 provides this map 'as is' and assumes no liability for its accuracy or completeness. This is intended as a general representation only and is in no way intended to be used as survey grade information.



# AUSTIN COUNTY - Wallis



Date: 2/5/2020

Austin County 911 provides this map 'as is' and assumes no liability for its accuracy or completeness. This is intended as a general representation only and is in no way intended to be used as survey grade information.

## Area Maps

County Precincts

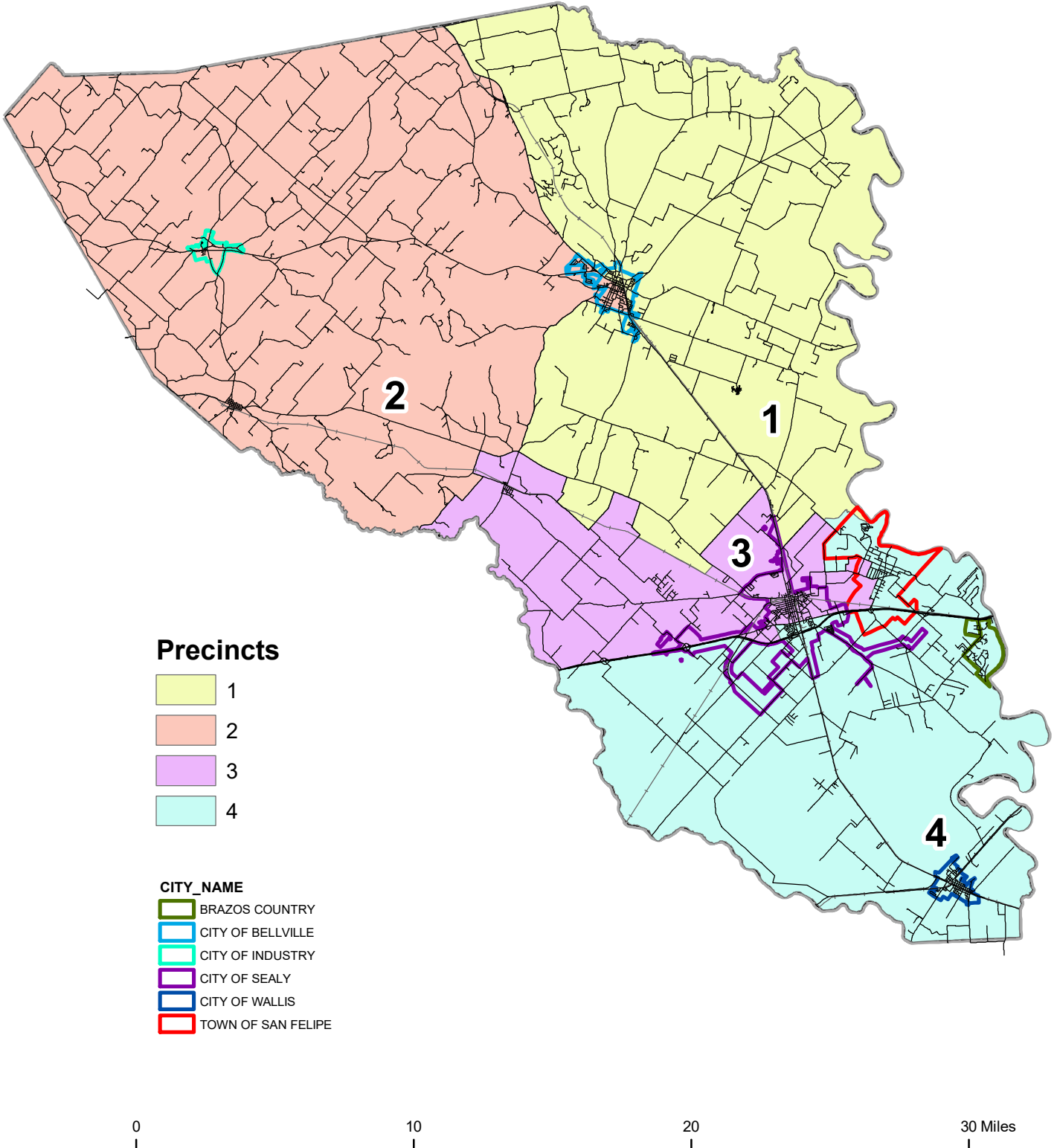
Voting Districts

Zip Codes

ESN Areas

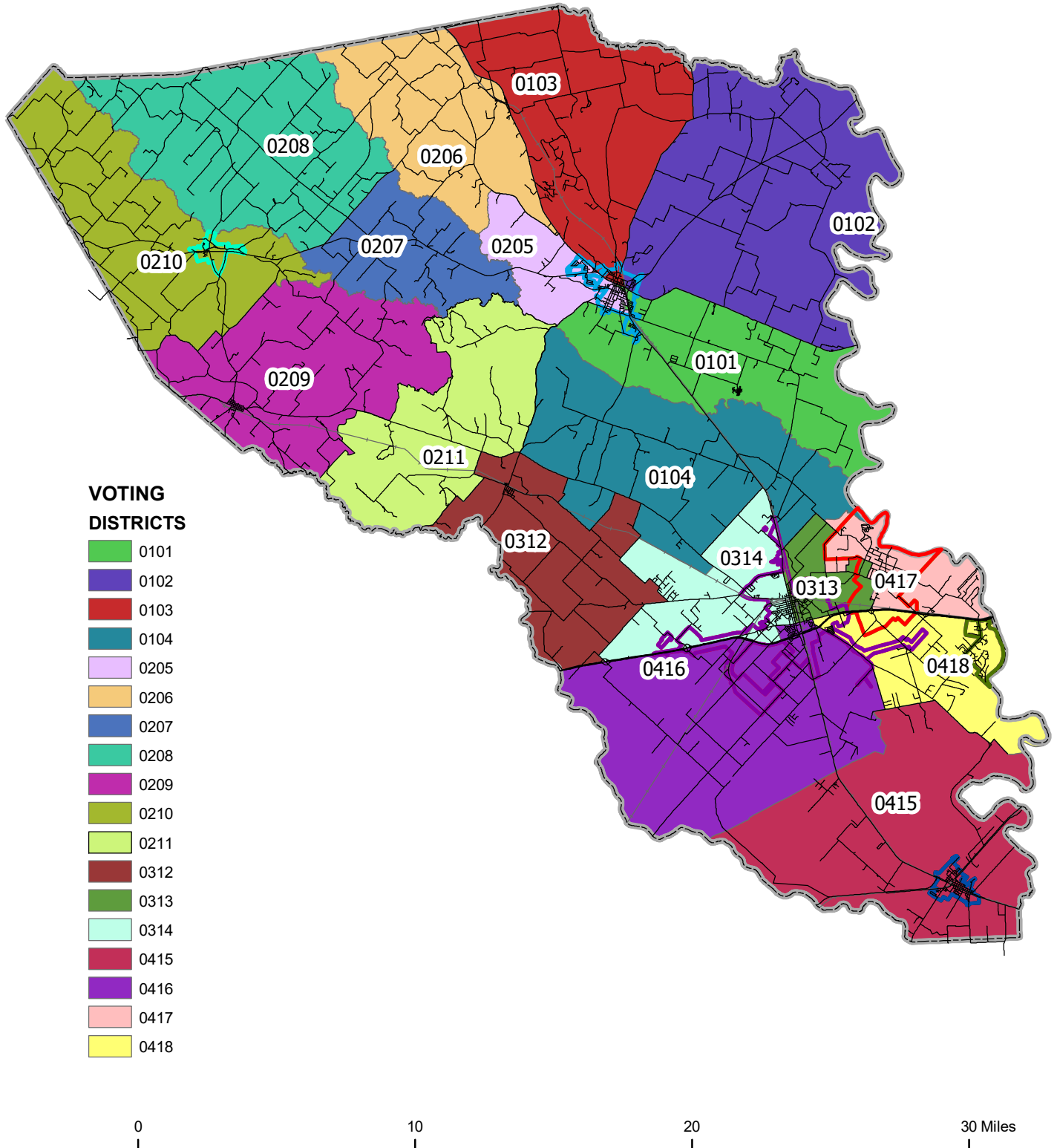
Fire Districts

# Austin County Precincts



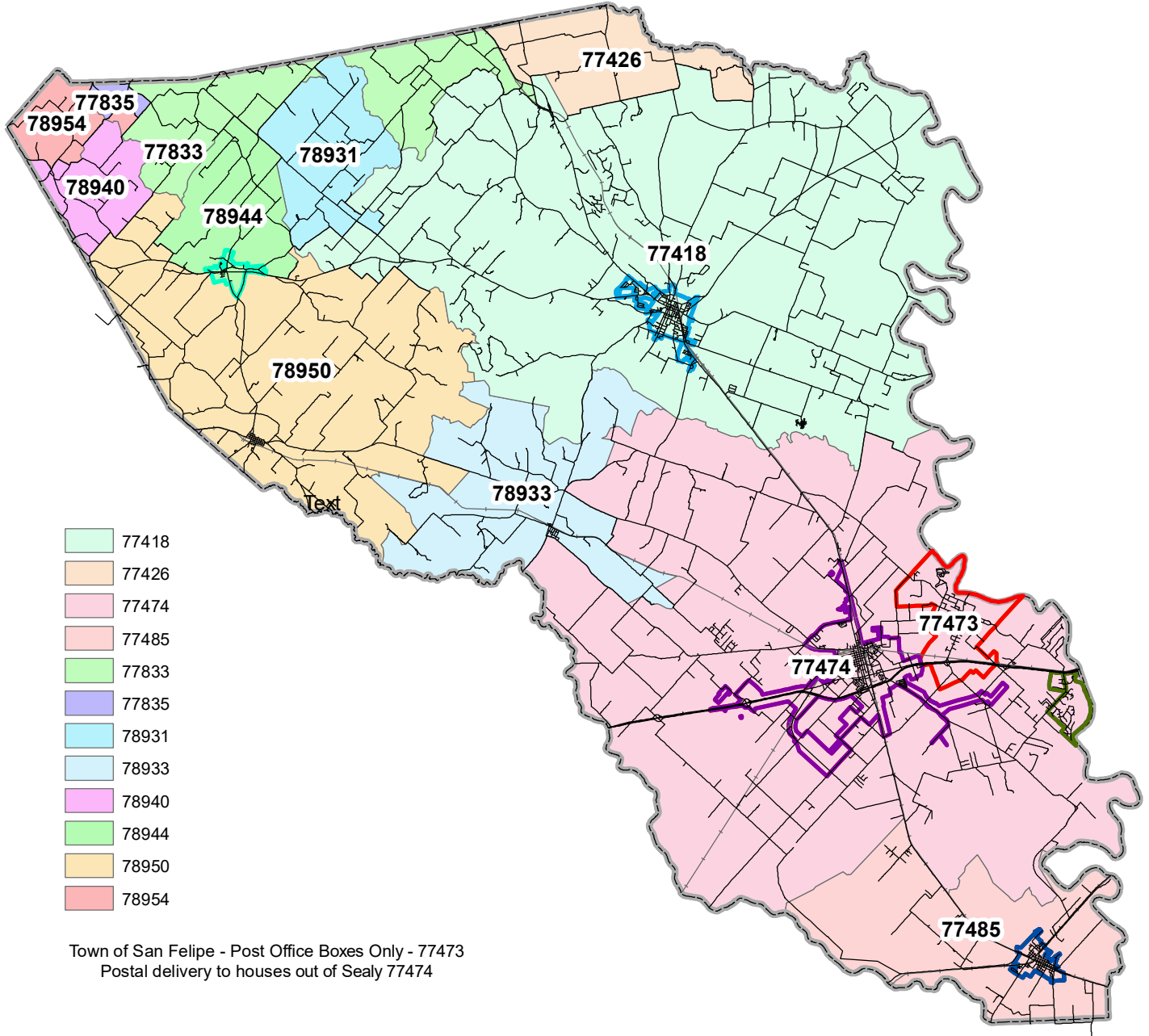
Date: 2/5/2020

# Austin County Voting Districts



# Austin County Zip Code Areas

Postal routes are best verified by Post Offices.



- 77418
- 77426
- 77474
- 77485
- 77833
- 77835
- 78931
- 78933
- 78940
- 78944
- 78950
- 78954

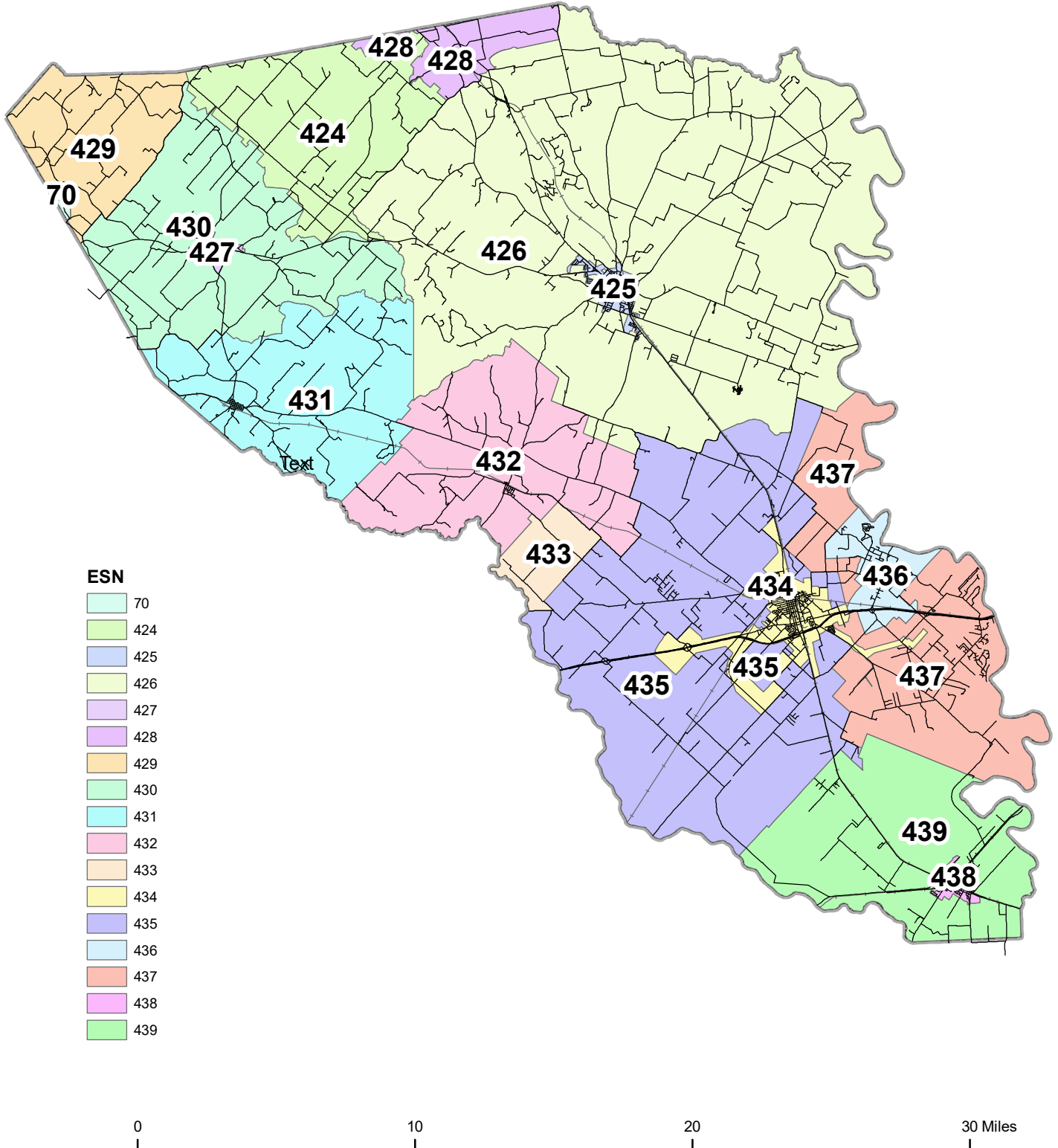
Town of San Felipe - Post Office Boxes Only - 77473  
Postal delivery to houses out of Sealy 77474

0 10 20 30 Miles

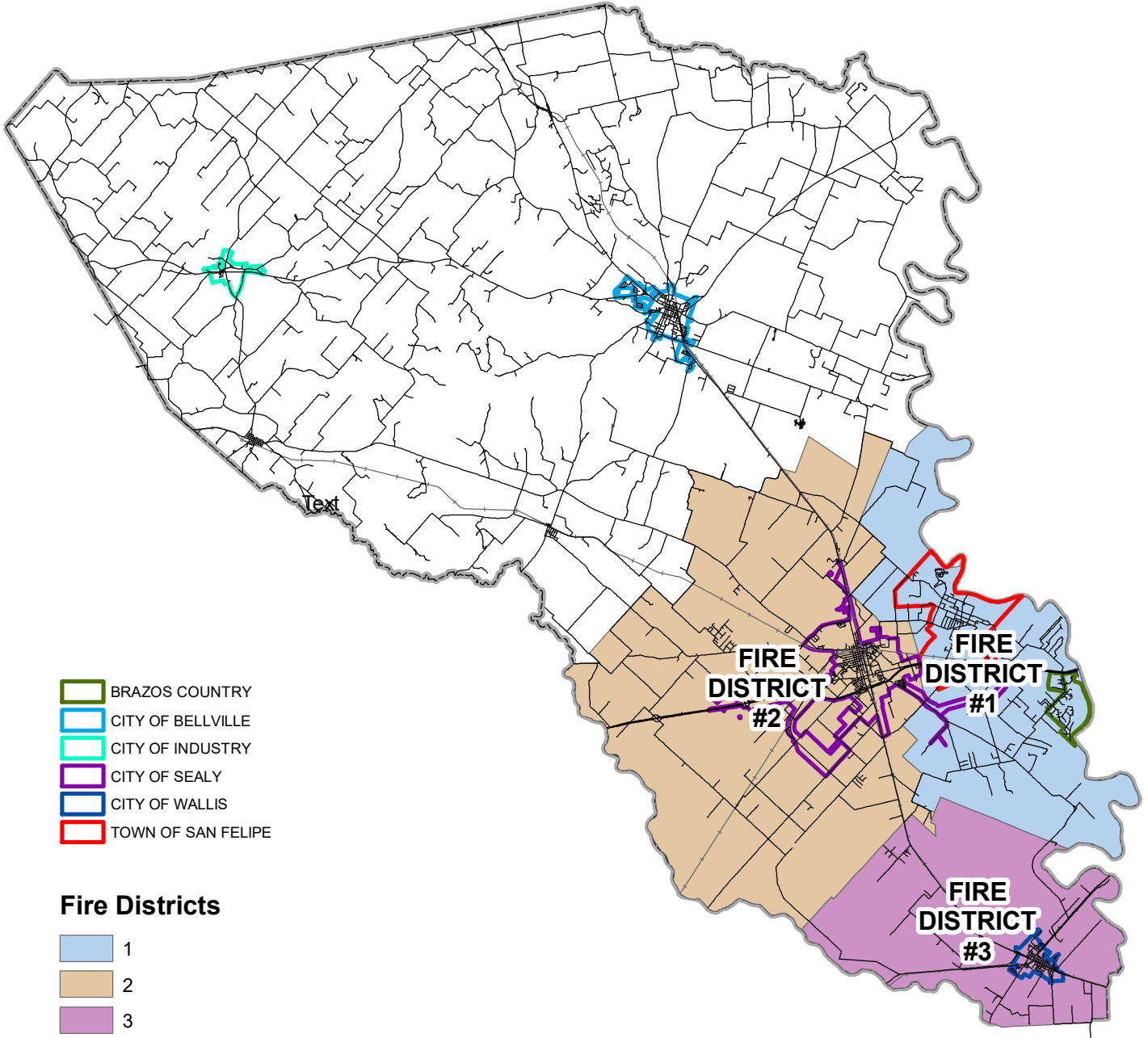


Date: 2/5/2020

# Austin County Emergency Service Numbers



# Austin County Fire Districts



0 10 20 30 Miles



Date: 2/5/2020